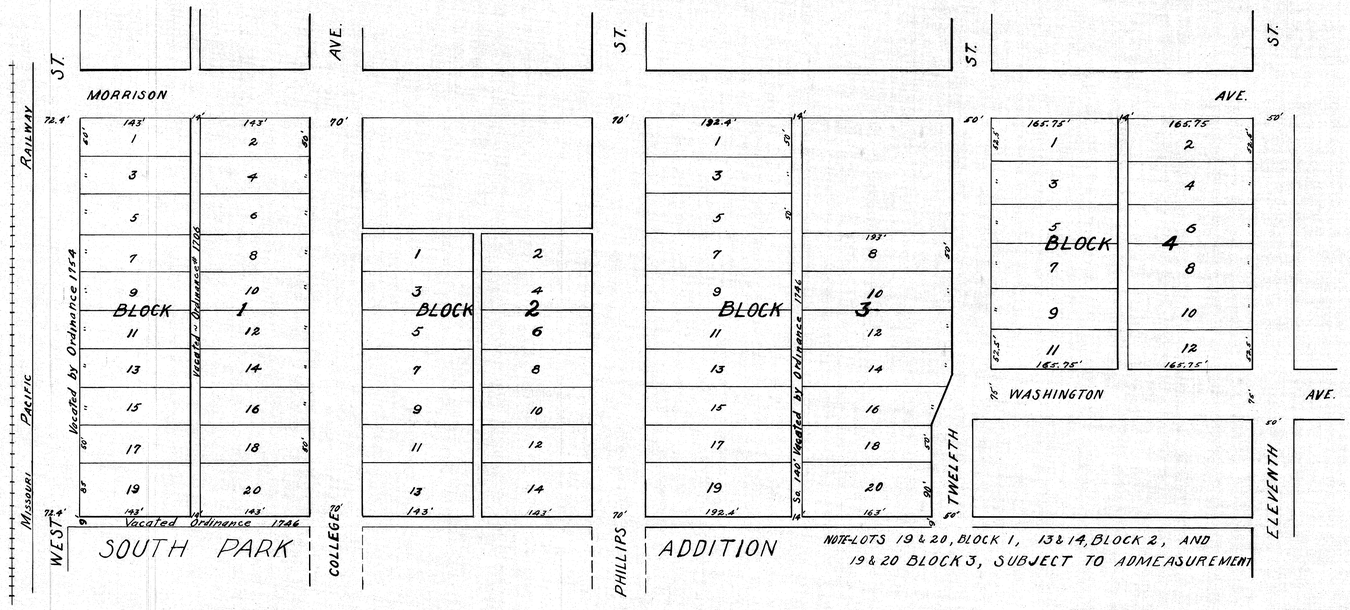

REPLAT OF PART OF
MORRISON'S 3RD ADDITION
TO
SALINA KANSAS

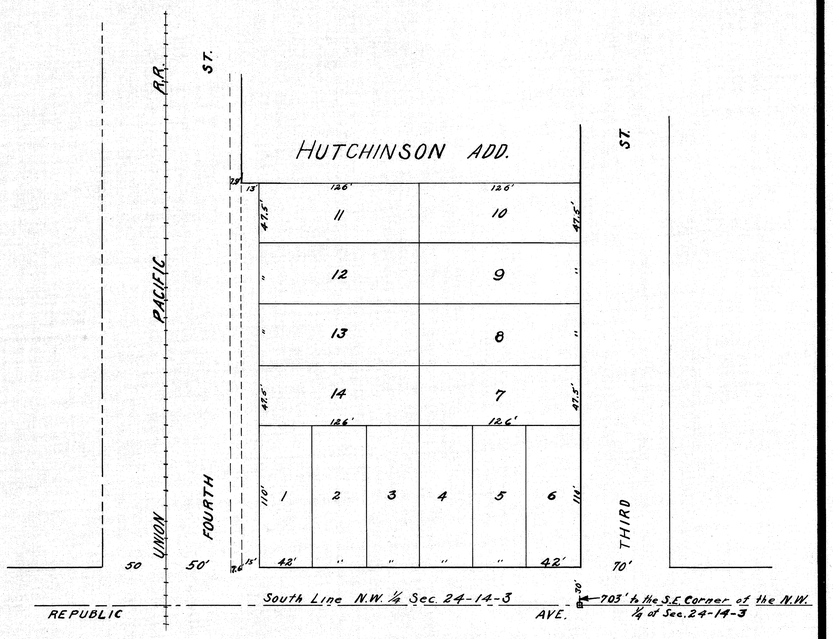

REPLAT OF BLOCK 4 & 5
SUNNYSIDE ADDITION
TO
SALINA KANSAS

SCALE ~ 1" = 60'

SURVEYED DEC. 1922
W.H. COST, COUNTY ENGR.

SURVEYORS PLAT C
OF
PART OF E ½ OF S.W. ½ OF SECTION 13 TWP. 14 R. 3 W.
SALINE COUNTY KANSAS

W. S. FARRAR, COUNTY SURVEYOR

SCALE ~ 1" = 100'

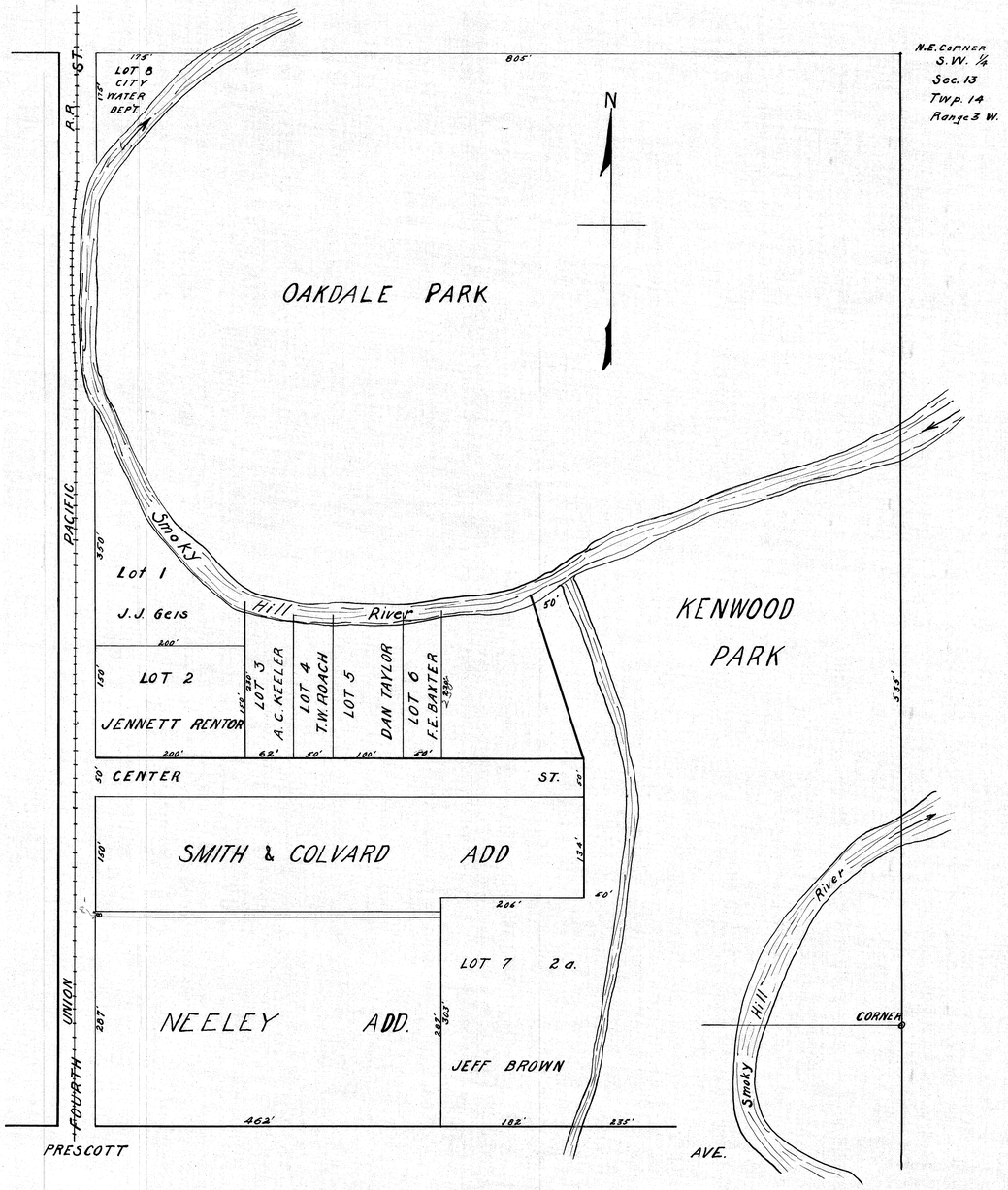

SURVEYORS PLAT B
N.E. ¼ of N.E. ¼ Sec. 14-14-3
IN
SALINE COUNTY KANSAS

W. S. FARRAR, COUNTY SURVEYOR
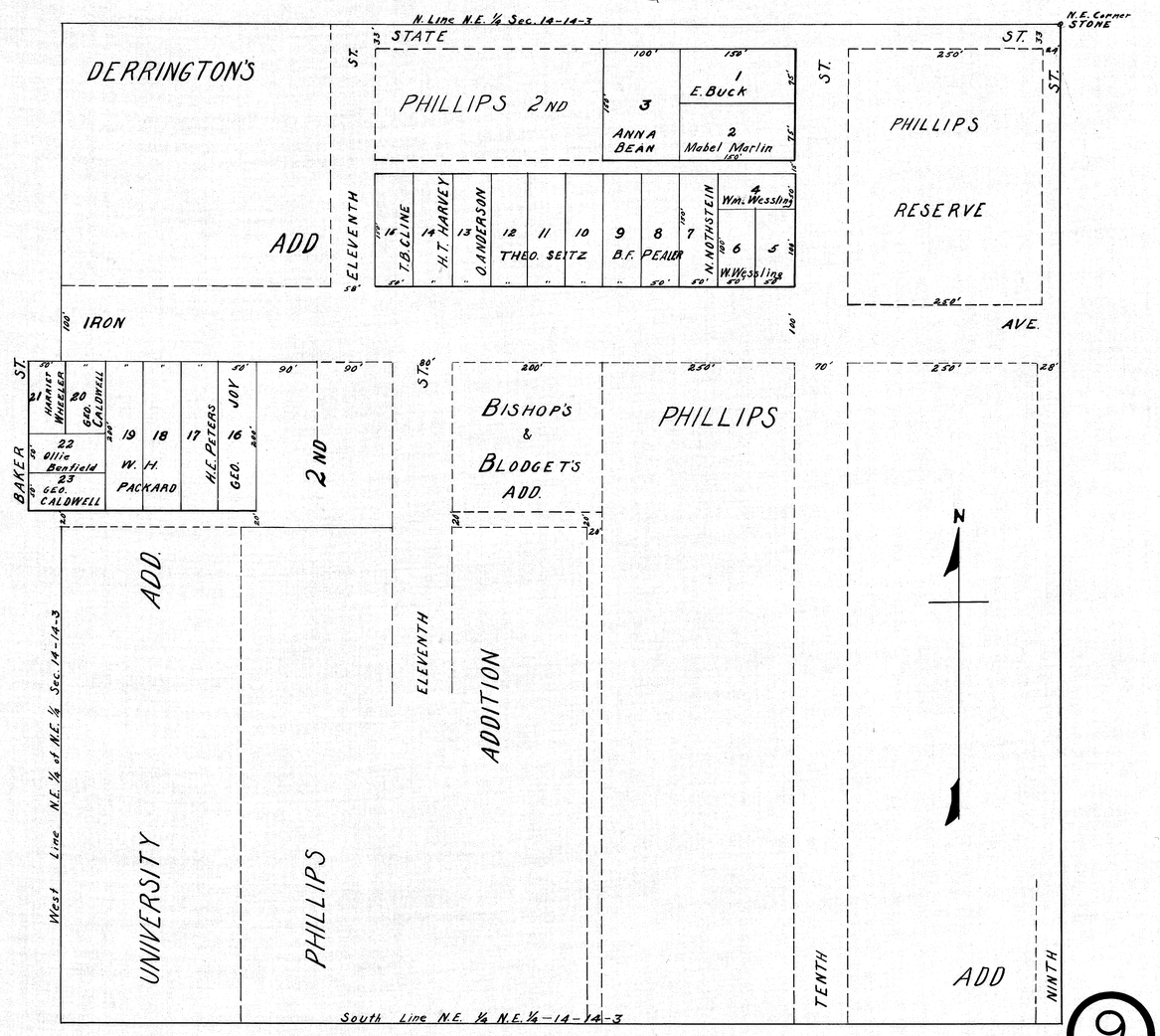
SCALE ~ 1" = 100'