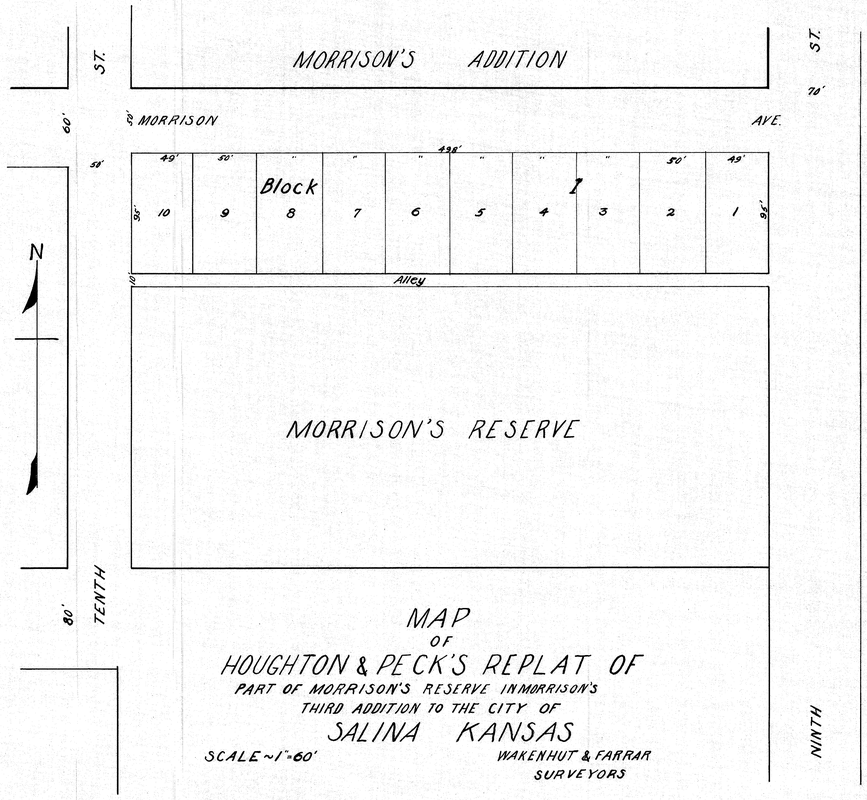
MORRISON'S ADDITION
ST.
ST.
MORRISON
AVE.
Block 1
Alley
MORRISON'S RESERVE
TENTH
NINTH
N
MAP
OF
HOUGHTON & PECK'S REPLAT OF
PART OF MORRISON'S RESERVE IN MORRISON'S
THIRD ADDITION TO THE CITY OF
SALINA KANSAS
SCALE ~ 1" = 60'
WAKENHUT & FARRAR
SURVEYORS

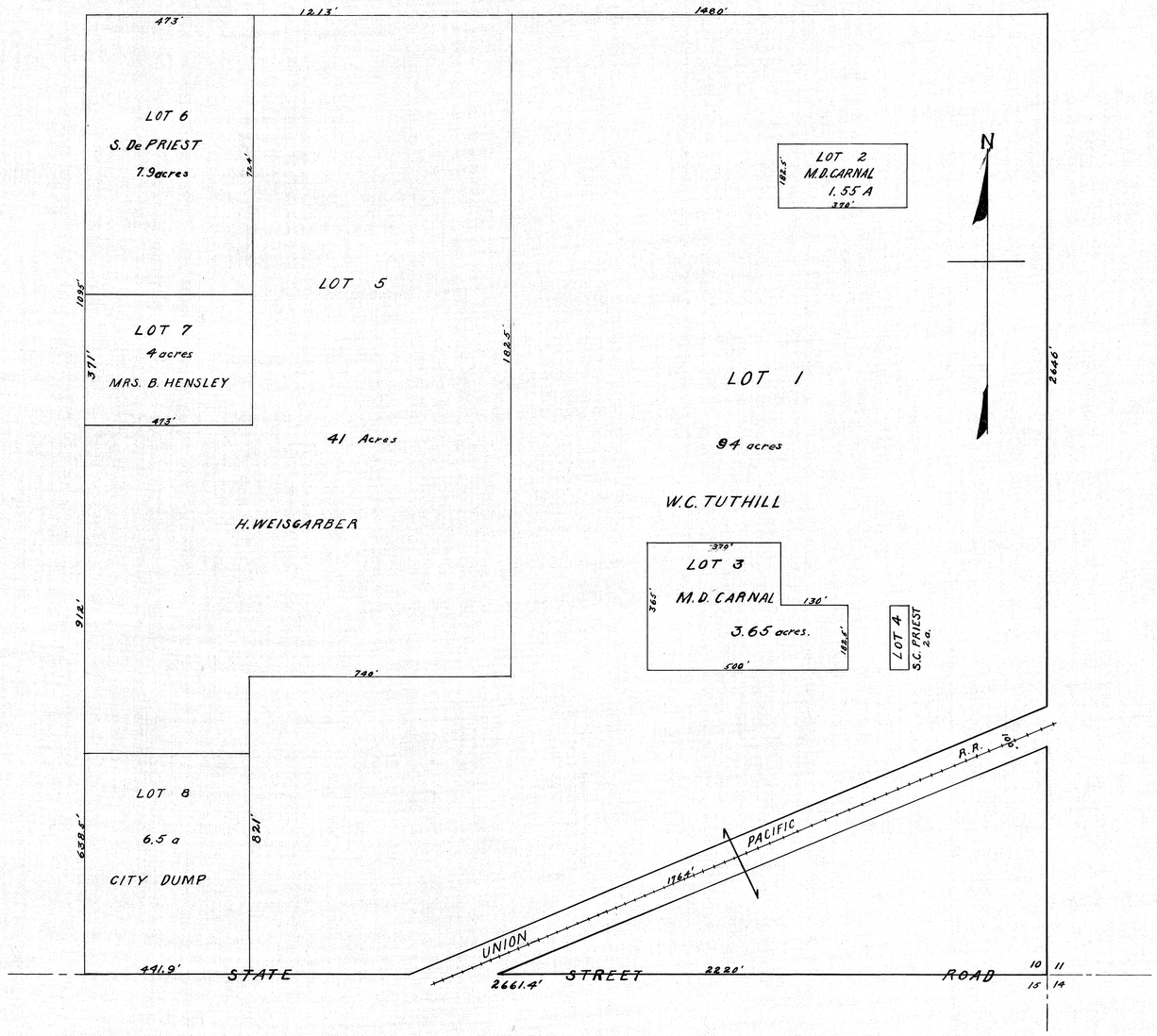
SURVEYOR'S PLAT 9
S.E. 1/4 SEC. 10 TWP. 14 RANGE 3 WEST
SALINE COUNTY KANSAS
SCALE ~ 1" = 200'
LOT 6
S. De PRIEST
7.9 acres
LOT 7
4 acres
MRS. B. HENSLEY
LOT 5
41 Acres
H. WEISGARBER
LOT 2
M.D. CARNAL
1.55 A
LOT 1
84 acres
W.C. TUTHILL
LOT 3
M.D. CARNAL
3.65 acres.
LOT 4
S.C. PRIEST
2a.
LOT 8
6.5 a
CITY DUMP
UNION
PACIFIC
R.R.
STATE
STREET
ROAD
N

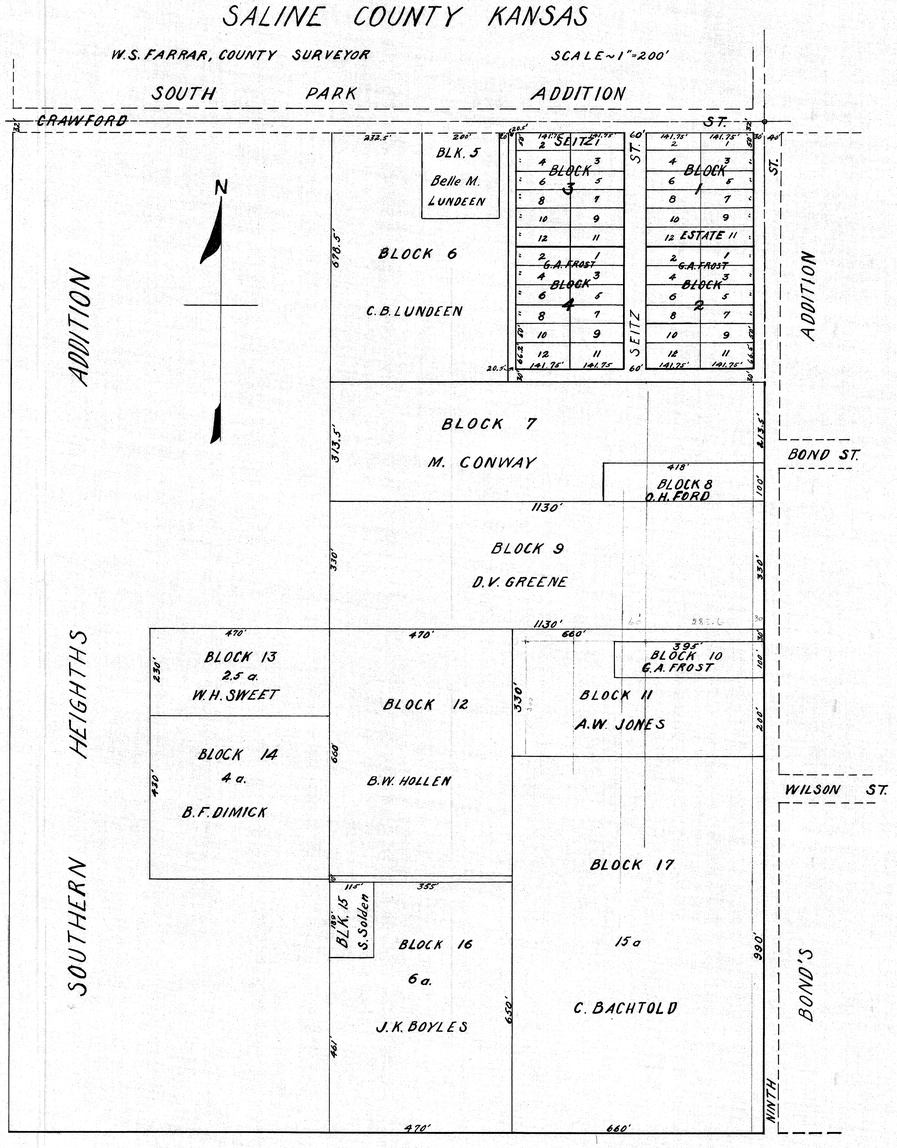
SURVEYOR'S PLAT 10
OF
PART OF N.E. 1/4 SEC. 23~TWP. 14~R3
SALINE COUNTY KANSAS
W.S. FARRAR, COUNTY SURVEYOR
SCALE ~ 1" = 200'
SOUTH PARK ADDITION
CRAWFORD
ST.
BLK. 5
Belle M. LUNDEEN
BLOCK 6
C.B. LUNDEEN
SEITZ
BLOCK 3
BLOCK 1
BLOCK 4
BLOCK 2
ESTATE
G.A. FROST
BLOCK 7
M. CONWAY
BLOCK 8
O.H. FORD
BLOCK 9
D.V. GREENE
BLOCK 10
G.A. FROST
BLOCK 11
A.W. JONES
BLOCK 12
B.W. HOLLEN
BLOCK 13
2.5 a.
W.H. SWEET
BLOCK 14
4 a.
B.F. DIMICK
BLK. 15
S. Solden
BLOCK 16
6 a.
J.K. BOYLES
BLOCK 17
15 a
C. BACHTOLD
BOND ST.
WILSON ST.
BOND'S
ADDITION
SOUTHERN HEIGHTHS
NINTH
N

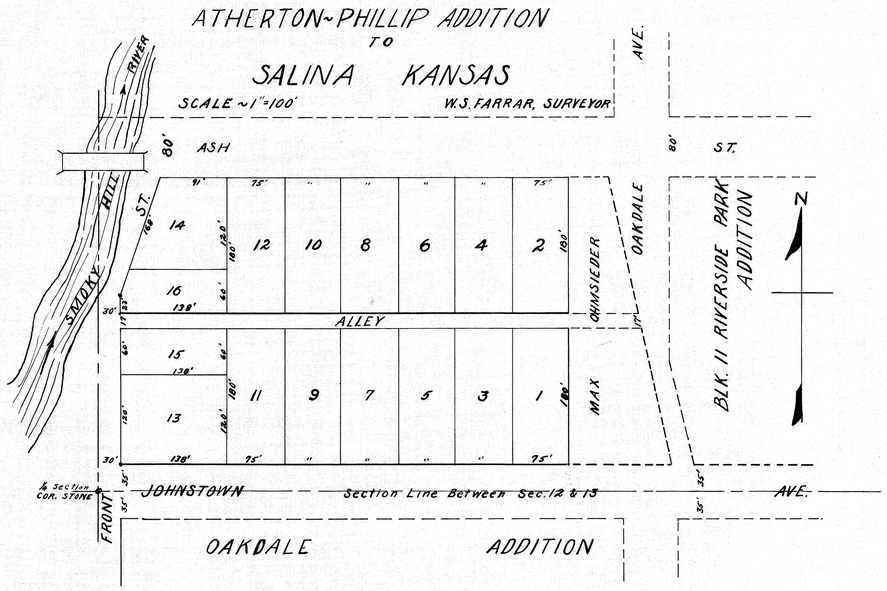
ATHERTON~PHILLIP ADDITION
TO
SALINA KANSAS
SCALE ~ 1" = 100'
W.S. FARRAR, SURVEYOR
ASH
ST.
AVE.
SMOKY HILL RIVER
ALLEY
OAKDALE
GRINSIEDER
MAX
BLK. 11 RIVERSIDE PARK ADDITION
JOHNSTOWN
Section Line Between Sec. 12 & 13
1/4 Section Cor. Stone
FRONT
OAKDALE ADDITION
N