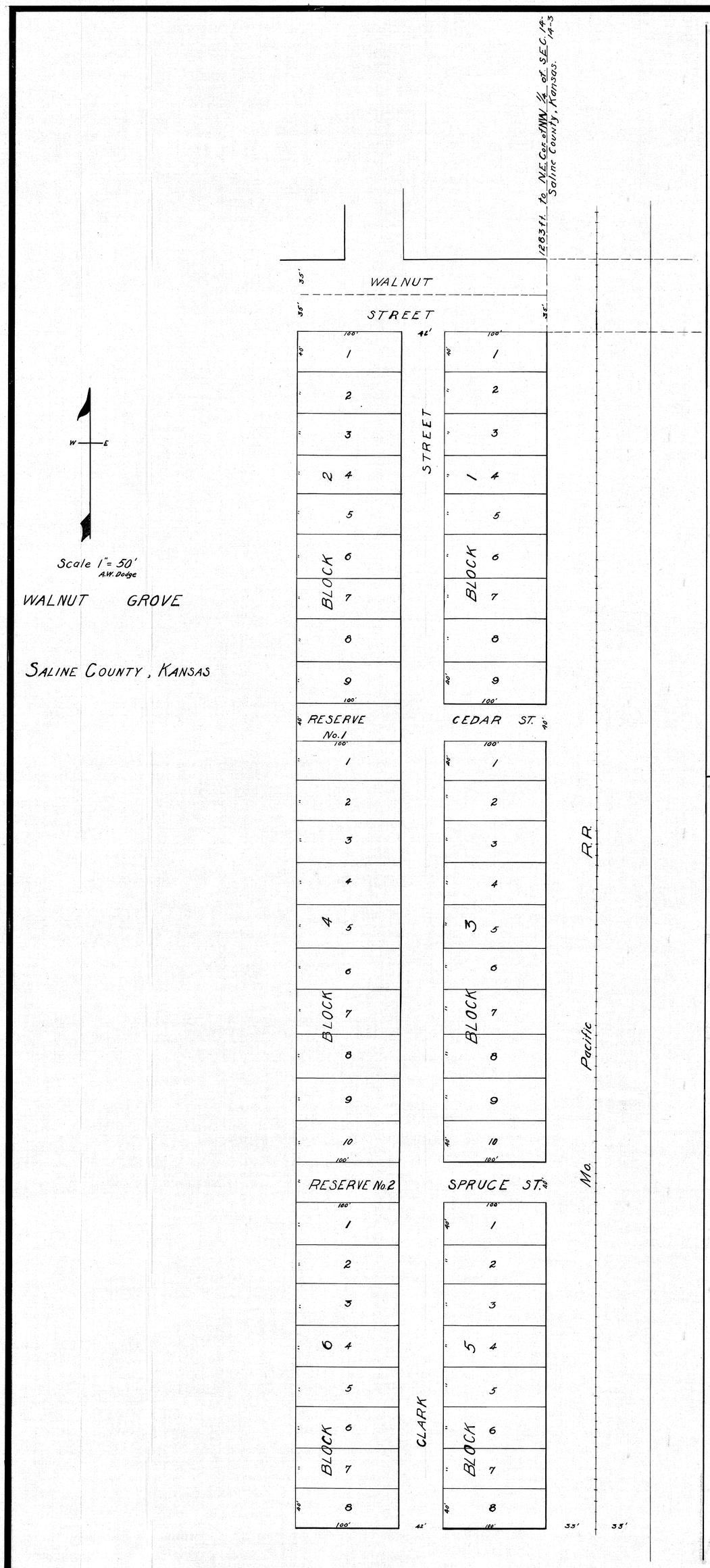
1283 ft. to N.E. Cor. of NW ¼ of SEC. 14-14-3
Saline County, Kansas.
WALNUT
STREET
BLOCK 2
BLOCK 1
RESERVE No. 1
CEDAR ST.
BLOCK 4
BLOCK 3
RESERVE No. 2
SPRUCE ST.
BLOCK 6
BLOCK 5
CLARK
Mo. Pacific R.R.
Scale 1" = 50'
A.W. Dodge
WALNUT GROVE
SALINE COUNTY, KANSAS

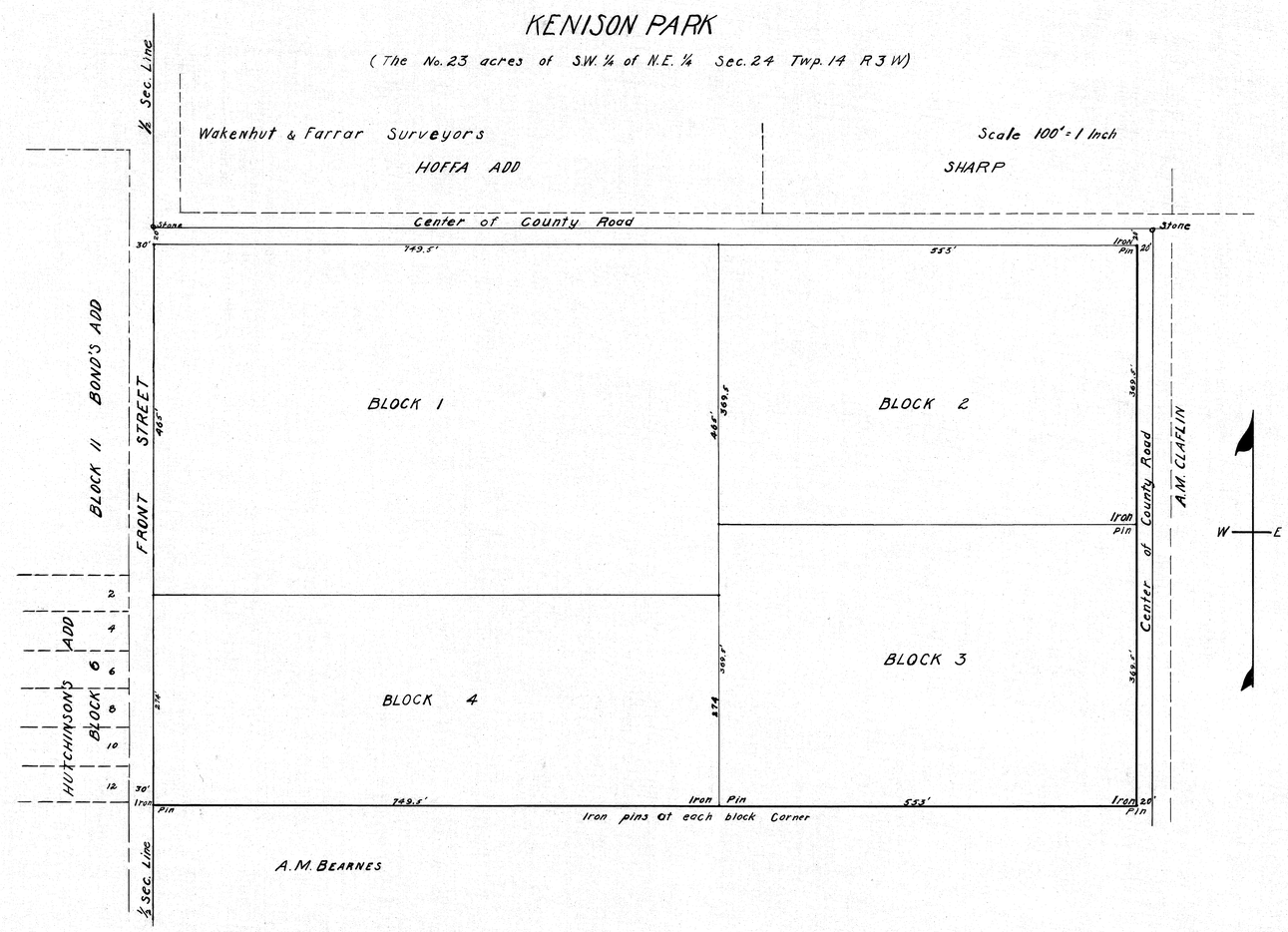
KENISON PARK
(The No. 23 acres of S.W. ¼ of N.E. ¼ Sec. 24 Twp. 14 R 3 W)
Wakenhut & Farrar Surveyors
Scale 100' = 1 Inch
HOFFA ADD
SHARP
Center of County Road
BLOCK 11 BOND'S ADD
FRONT STREET
BLOCK 1
BLOCK 2
BLOCK 3
BLOCK 4
HUTCHINSON'S ADD
BLOCK 6
Center of County Road
A.M. CLAFLIN
Iron pins at each block Corner
A.M. BEARNES

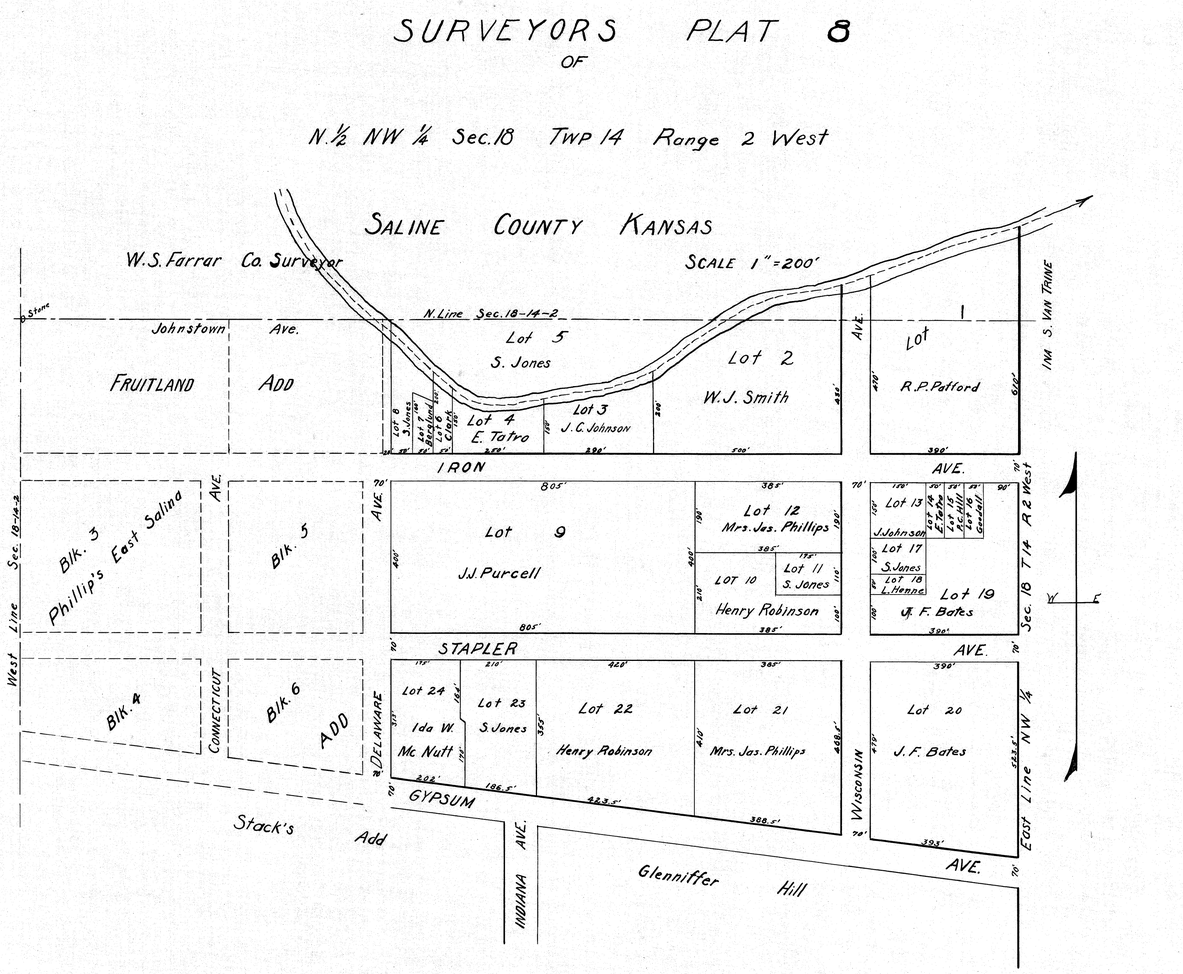
SURVEYORS PLAT 8
OF
N. ½ NW ¼ Sec. 18 Twp 14 Range 2 West
SALINE COUNTY KANSAS
W.S. Farrar Co. Surveyor
SCALE 1" = 200'
N. Line Sec. 18-14-2
Johnstown Ave.
FRUITLAND ADD
Lot 5 S. Jones
Lot 4 E. Tatro
Lot 3 J.C. Johnson
Lot 2 W.J. Smith
Lot 1 R.P. Pafford
IRON AVE.
Blk. 3 Phillip's East Salina
Blk. 5
Lot 9 J.J. Purcell
Lot 12 Mrs. Jas. Phillips
Lot 10 Henry Robinson
Lot 11 S. Jones
Lot 19 J.F. Bates
STAPLER AVE.
Blk. 4
Blk. 6 ADD
Lot 24 Ida W. Mc Nutt
Lot 23 S. Jones
Lot 22 Henry Robinson
Lot 21 Mrs. Jas. Phillips
Lot 20 J.F. Bates
GYPSUM AVE.
Stack's Add
Glenniffer Hill
West Line Sec. 18-14-2
Sec. 18 T14 R2 West
East Line NW ¼
INDIANA AVE.
WISCONSIN AVE.
DELAWARE AVE.
CONNECTICUT AVE.
INA S. VAN TRINE