SURVEYOR'S PLAT 31

Part S.E. 1/4 of S.W. 1/4 Sec 11 Twp R3West
Saline County Kansas
Scale 1" = 100'
W. S. Farrar, Surveyor

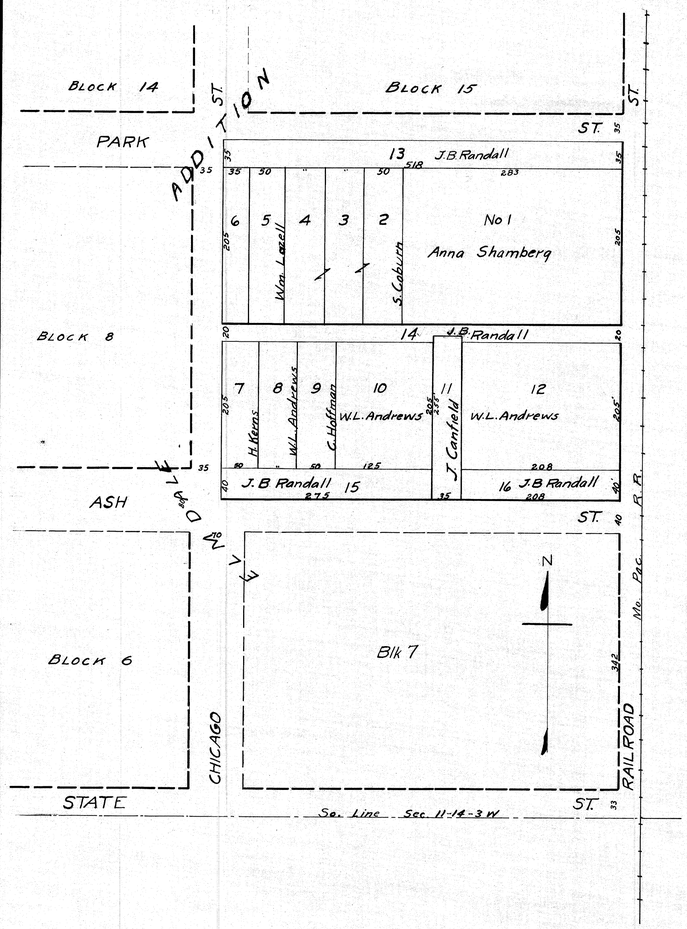

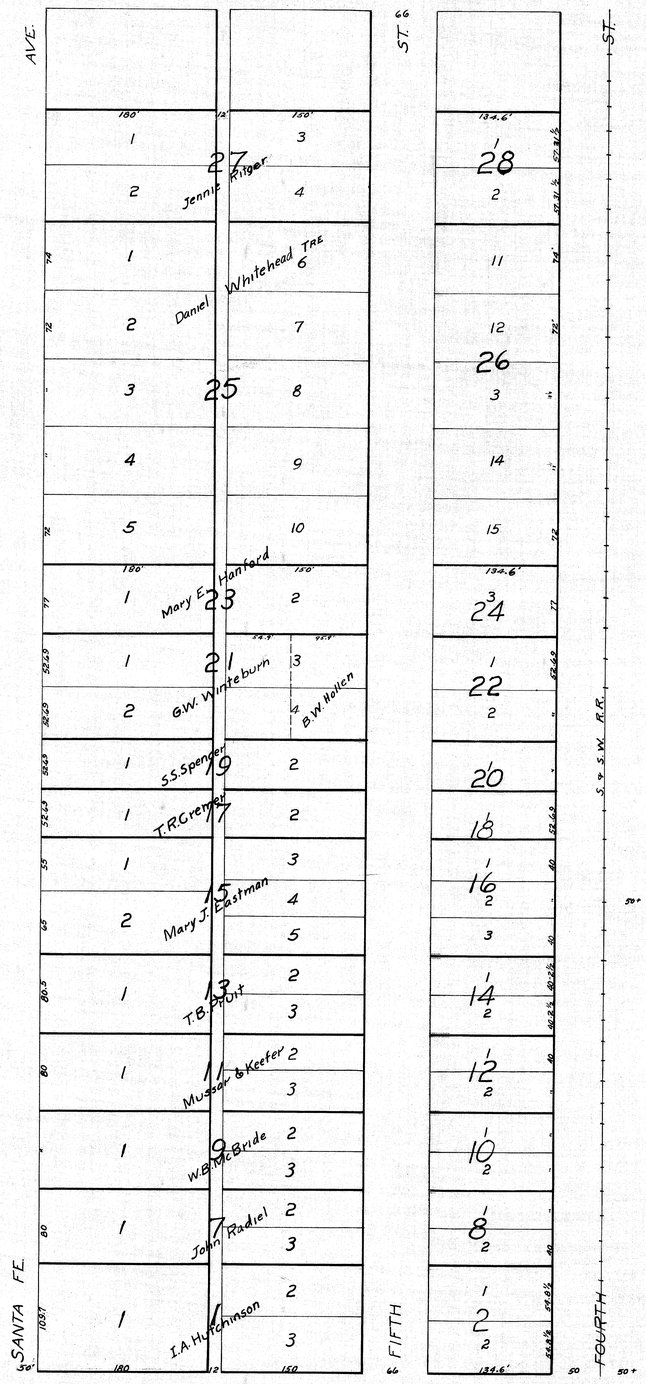

MAP OF HUTCHINSON'S ADDITION TO SALINA KANSAS

Scale 1" = 80'

SURVEYED BY O.P. HAMILTON

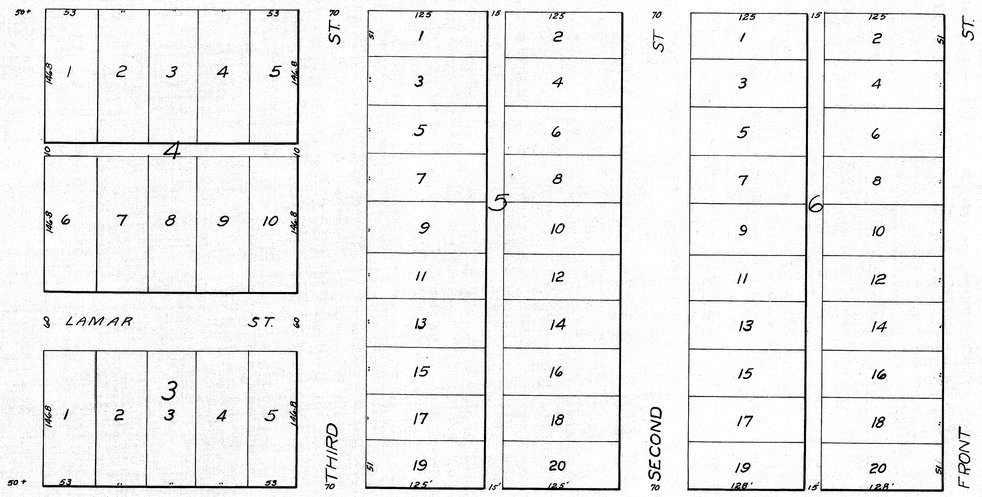

GARDENHOME

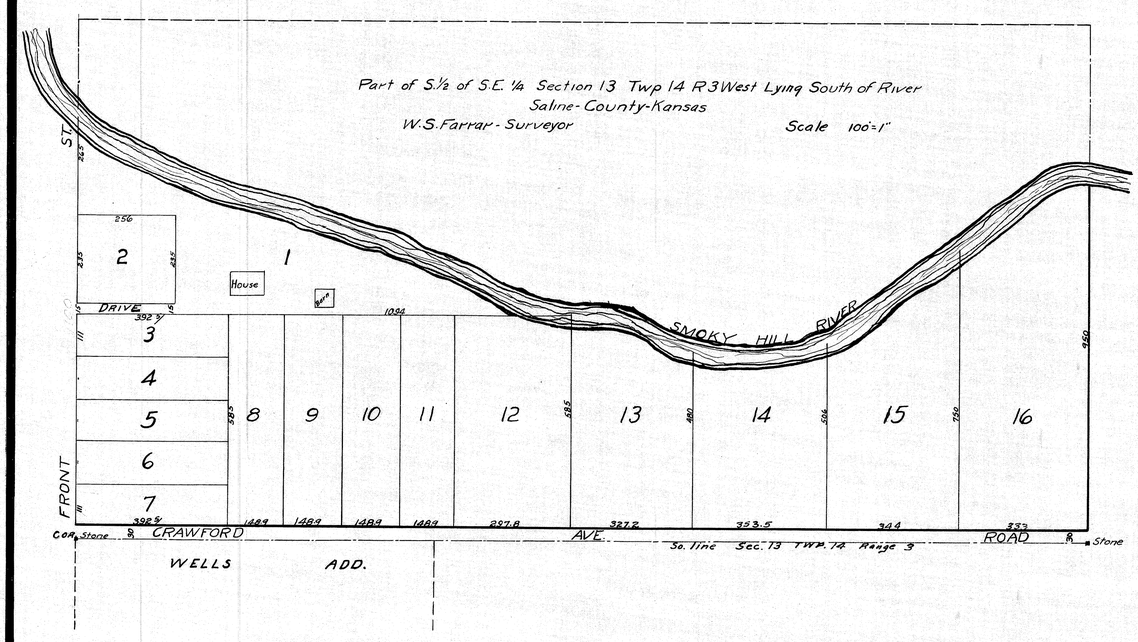

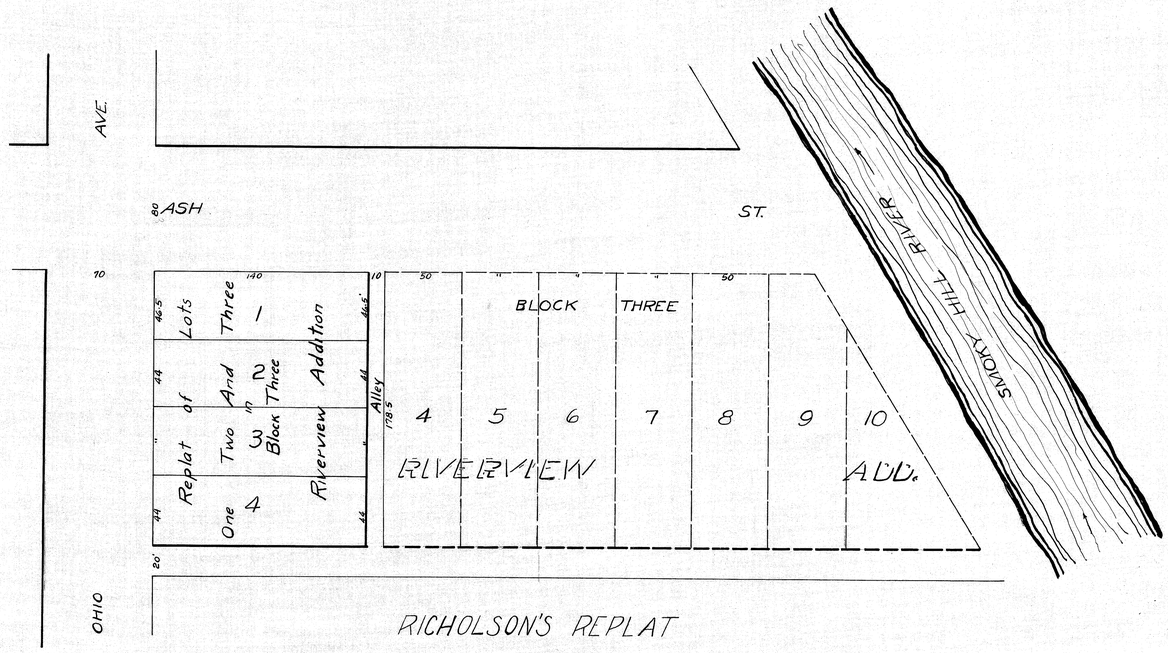

RICHOLSON'S REPLAT

OF
LOTS 1-2 & 3 IN BLOCK 3
RIVERVIEW ADDITION TO THE CITY OF SALINA, SALINE COUNTY, KANSAS
SCALE 1" = 50'
P.G. WAKENHUT, CITY ENGR.
AUGUST 1919