MAP OF WEAVER'S SECOND ADDITION TO SALINA, KANSAS

Scale 1" = 150'

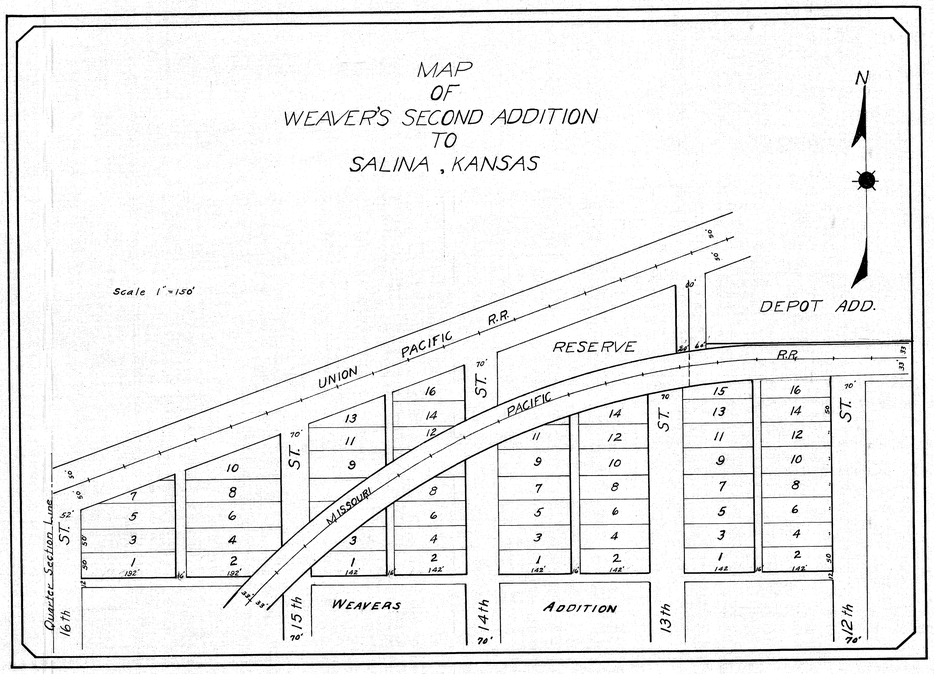

SURVEYOR'S PLAT 2

OF THE

N. ½ of N.W. ¼ Section 34 Township 13 Range 3 West

SALINE COUNTY, KANSAS

Scale 1" = 200'

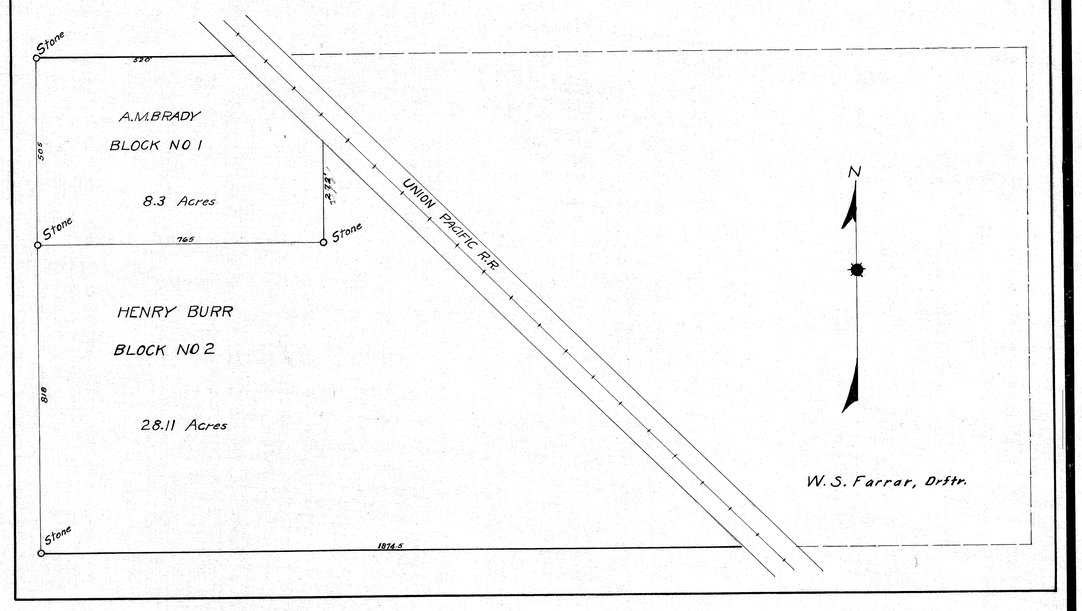

MAP OF NORTH PARK ADDITON TO SALINA, KANSAS

Filed April 7, 1889
Phil Bond Owner

Scale 100 ft. = 1 inch

Johnson and Burford Civ. Engineers

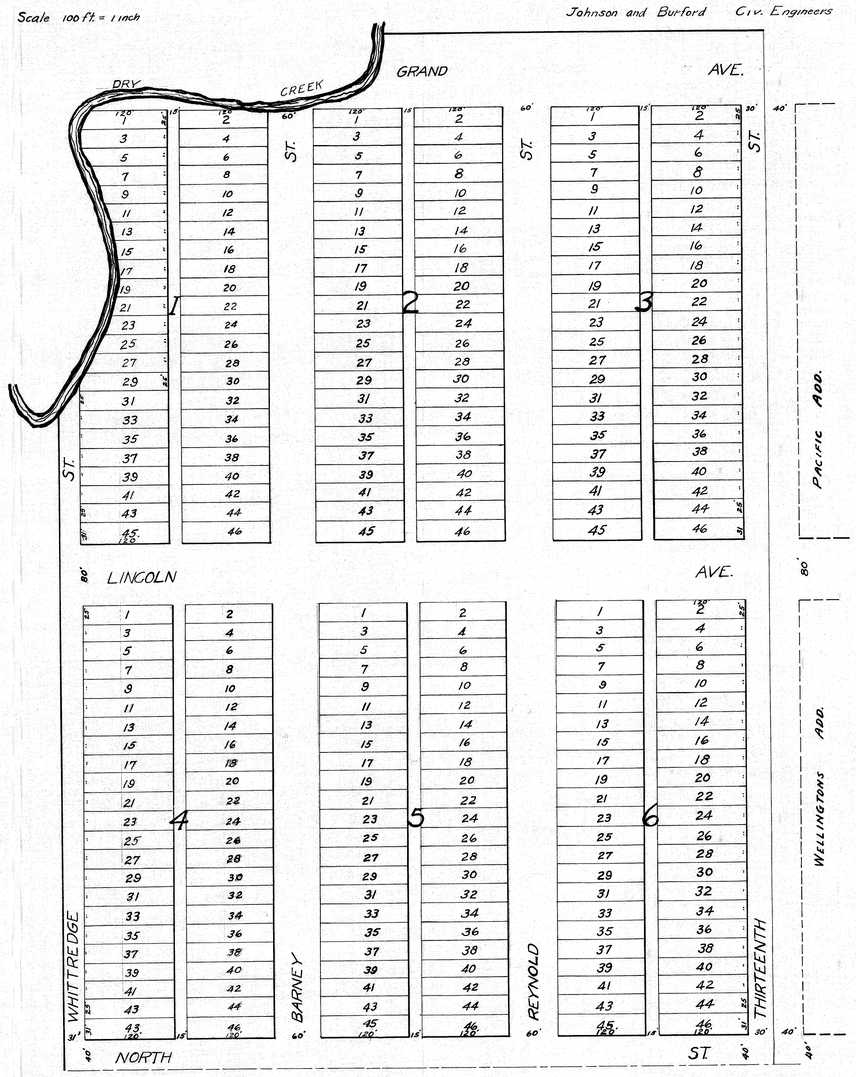

PRESCOTT ADDITION

TO THE CITY OF

SALINA, SALINE COUNTY KANSAS
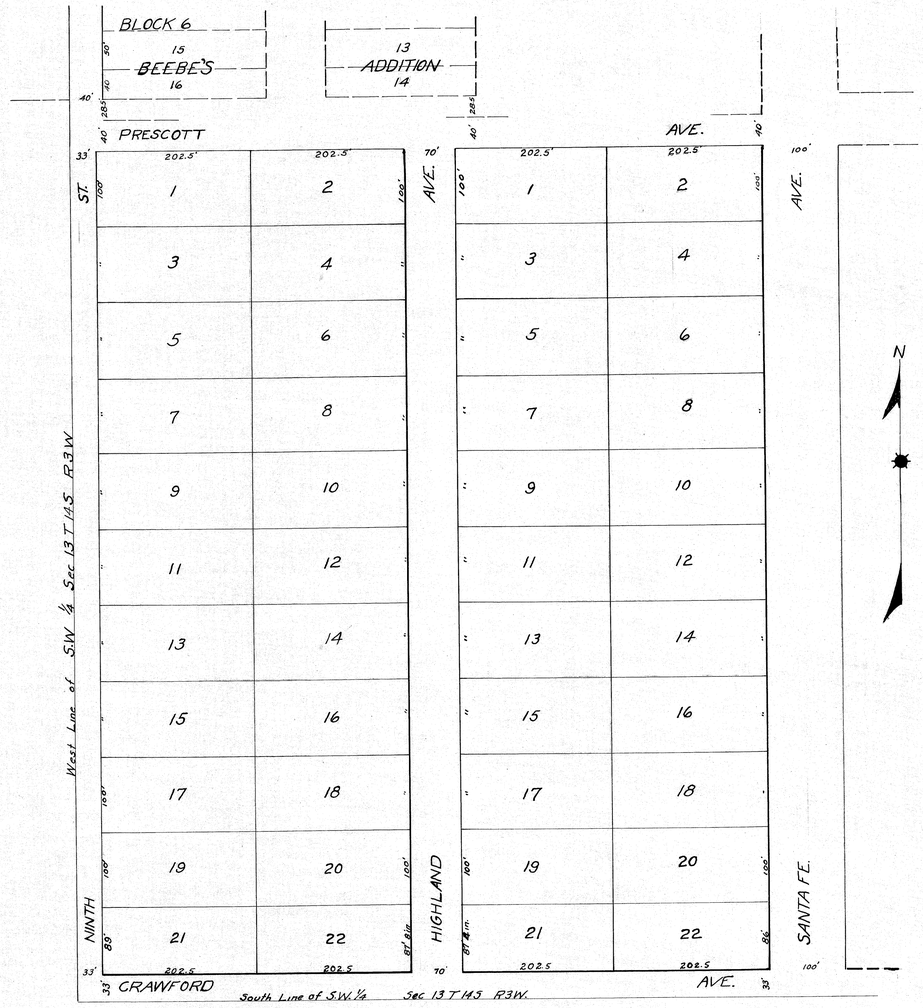
Scale 1" = 100'