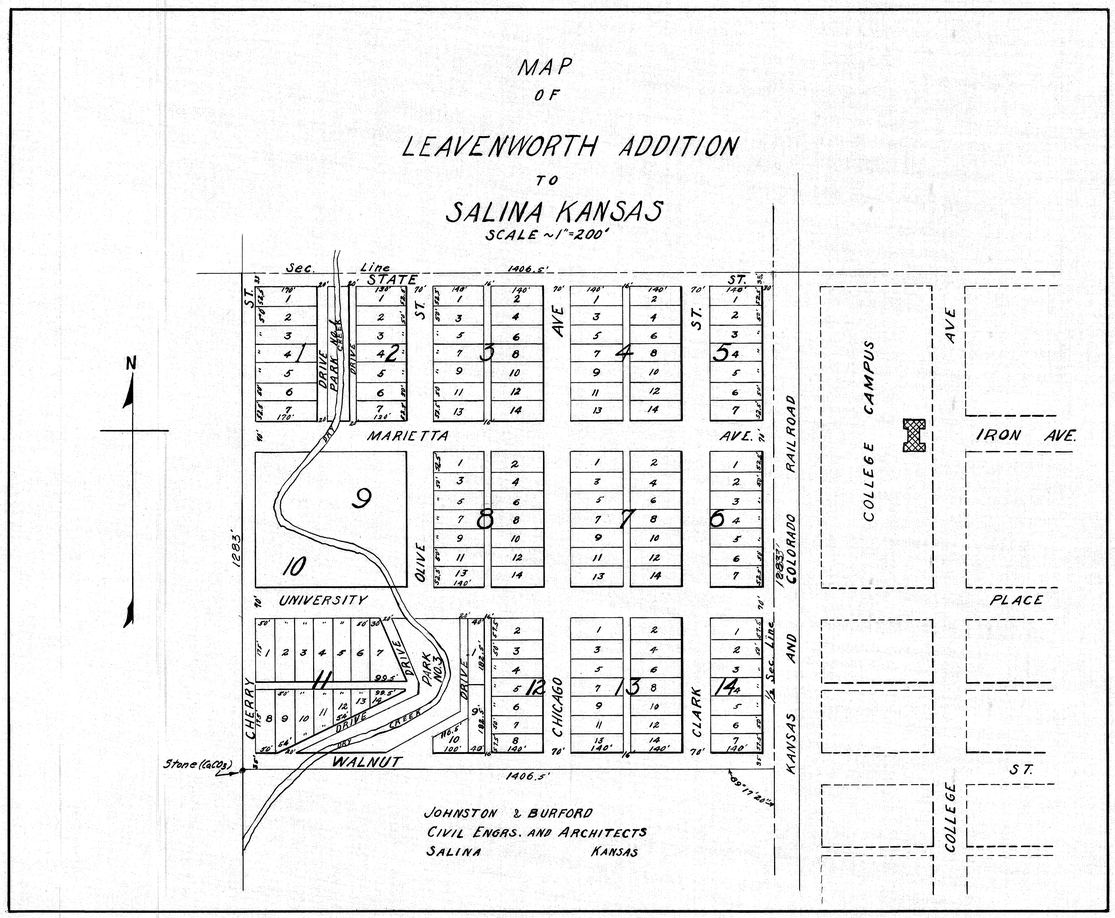
MAP
OF
LEAVENWORTH ADDITION
TO
SALINA KANSAS
SCALE ~1"=200'
Sec. Line
STATE
ST.
MARIETTA
AVE.
UNIVERSITY
OLIVE
CHERRY
WALNUT
CHICAGO
CLARK
COLLEGE CAMPUS
IRON AVE.
PLACE
ST.
COLLEGE
KANSAS AND COLORADO RAILROAD
1/4 Sec. Line
1406.5'
1283'
Stone (CaCO3)
JOHNSTON & BURFORD
CIVIL ENGRS. AND ARCHITECTS
SALINA KANSAS

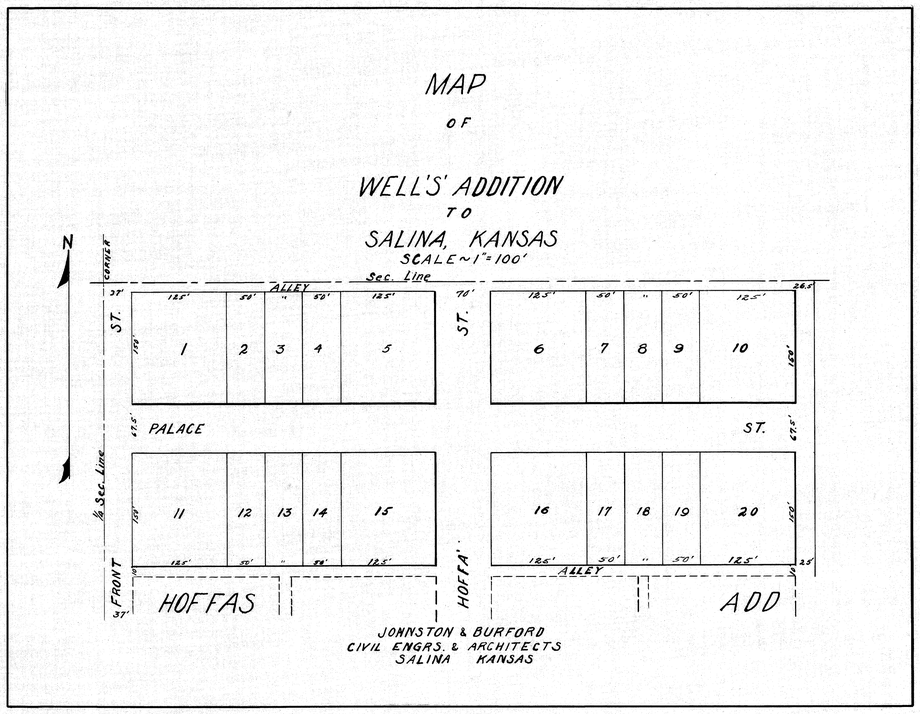
MAP
OF
WELL'S' ADDITION
TO
SALINA, KANSAS
SCALE ~1"=100'
Sec. Line
ALLEY
PALACE
ST.
HOFFAS
ADD
FRONT
HOFFA'
1/4 Sec. Line
JOHNSTON & BURFORD
CIVIL ENGRS. & ARCHITECTS
SALINA KANSAS

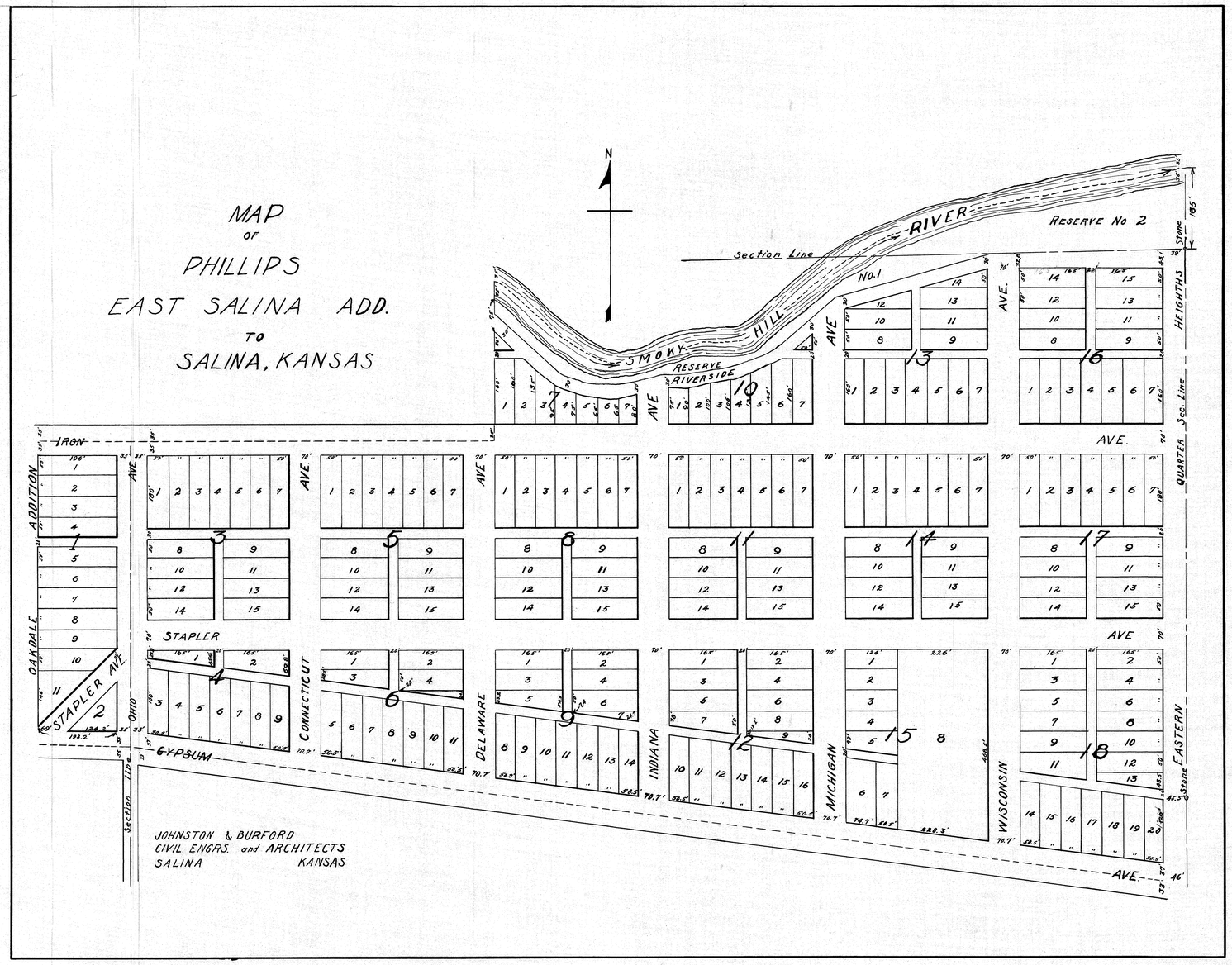
MAP
OF
PHILLIPS
EAST SALINA ADD.
TO
SALINA, KANSAS
RIVER
SMOKY HILL
RESERVE No 2
Section Line
RESERVE
RIVERSIDE
IRON
AVE.
STAPLER
AVE
GYPSUM
OAKDALE
ADDITION
STAPLER AVE.
OHIO
CONNECTICUT
DELAWARE
INDIANA
MICHIGAN
WISCONSIN
EASTERN
HEIGHTHS
QUARTER Sec. Line
Stone
JOHNSTON & BURFORD
CIVIL ENGRS. and ARCHITECTS
SALINA KANSAS

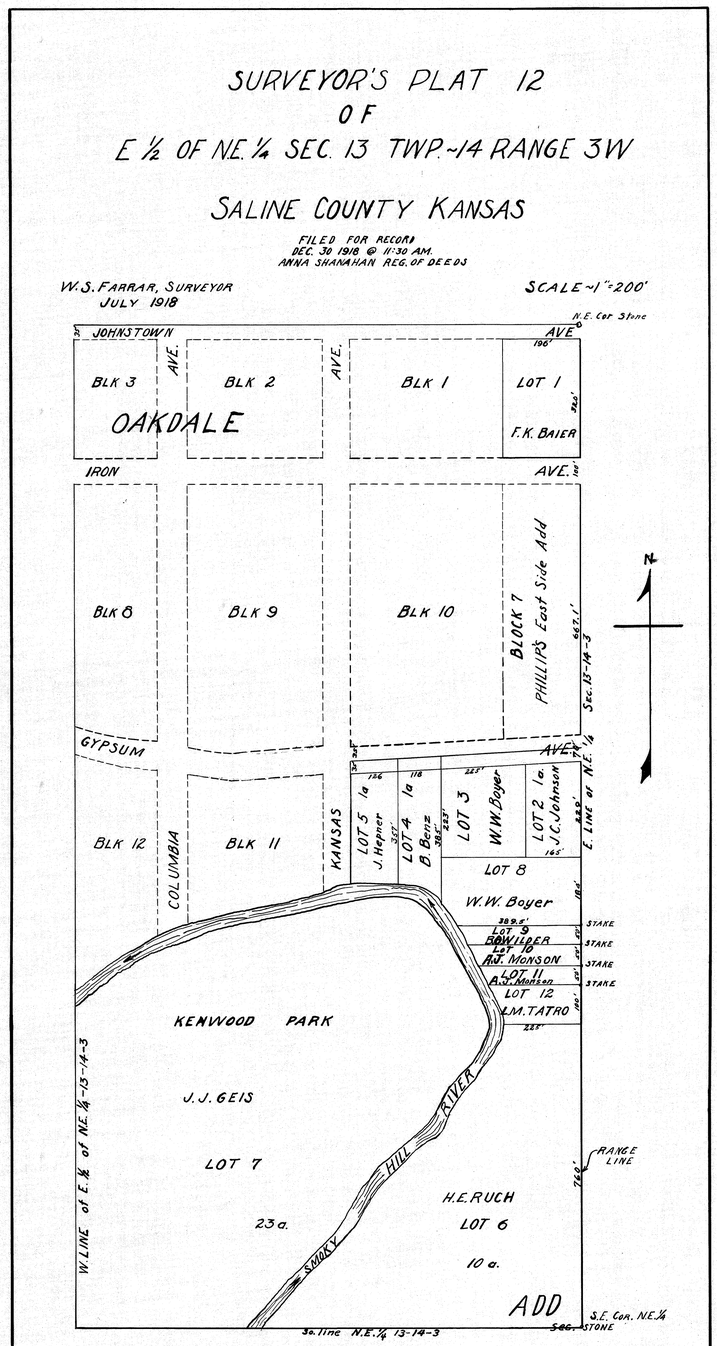
SURVEYOR'S PLAT 12
OF
E 1/2 OF N.E. 1/4 SEC. 13 TWP.-14 RANGE 3W
SALINE COUNTY KANSAS
FILED FOR RECORD
DEC. 30 1918 @ 11:30 AM.
ANNA SHANAHAN REG. OF DEEDS
W.S. FARRAR, SURVEYOR
JULY 1918
SCALE ~1"=200'
JOHNSTOWN
AVE.
BLK 3
BLK 2
BLK 1
LOT 1
F.K. BAIER
OAKDALE
IRON
BLK 8
BLK 9
BLK 10
BLOCK 7
PHILLIPS East Side Add
GYPSUM
BLK 12
BLK 11
COLUMBIA
KANSAS
LOT 5 1a J. Hepner
LOT 4 1a B. Benz
LOT 3 W.W. Boyer
LOT 2 1a J.C. Johnson
LOT 8
W.W. Boyer
LOT 9 B.W. Wilder
LOT 10 A.J. Monson
LOT 11 A.J. Monson
LOT 12 L.M. TATRO
KENWOOD PARK
J.J. GEIS
LOT 7
23 a.
H.E. RUCH
LOT 6
10 a.
ADD
SMOKY HILL RIVER
W. LINE of E. 1/2 of N.E. 1/4-13-14-3
RANGE LINE
S.E. Cor. N.E. 1/4
Sec. Stone
So. line N.E. 1/4 13-14-3