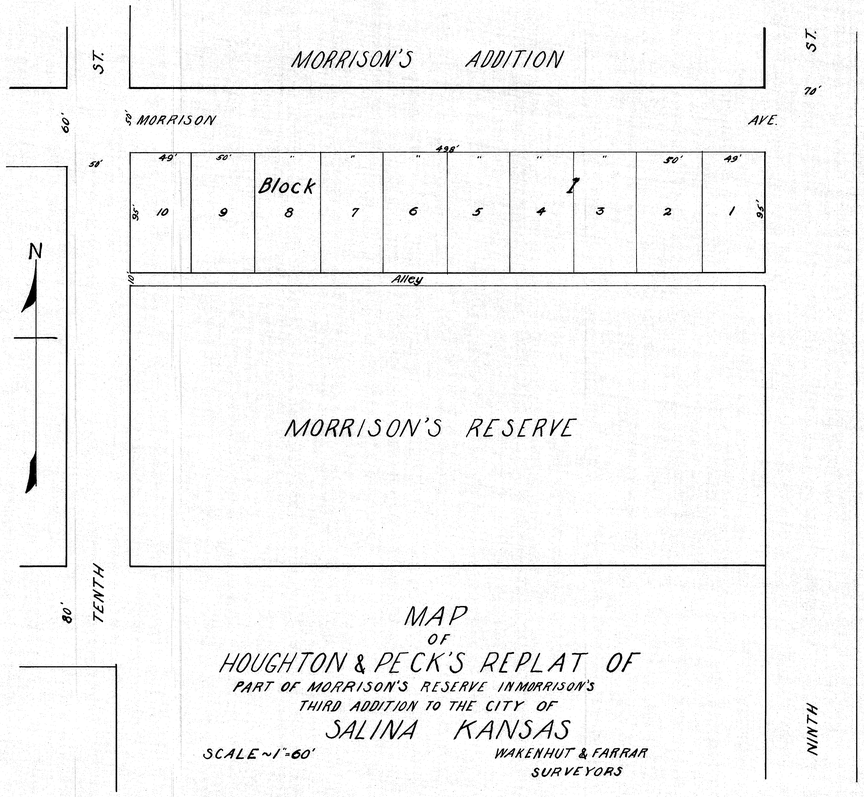

MAP
OF
HOUGHTON & PECK'S REPLAT OF
PART OF MORRISON'S RESERVE IN MORRISON'S
THIRD ADDITION TO THE CITY OF
SALINA KANSAS
SCALE ~ 1" = 60'
WAKENHUT & FARRAR
SURVEYORS

SURVEYOR'S PLAT 9
S.E. ¼ SEC. 10 TWP. 14 RANGE 3 WEST
SALINE COUNTY KANSAS
SCALE ~ 1" = 200'

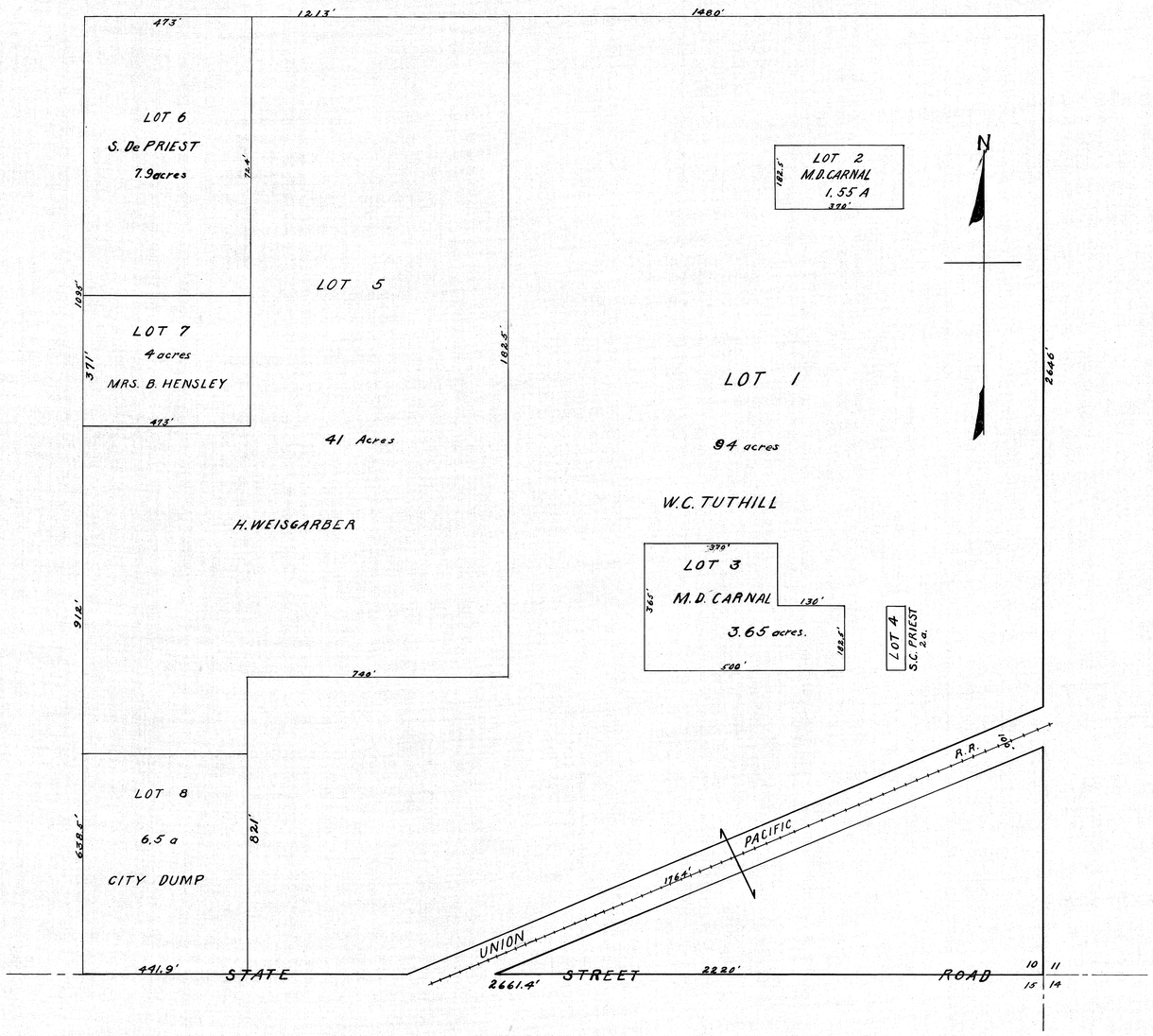

SURVEYOR'S PLAT 10
OF
PART OF N.E. ¼ SEC. 23 ~ TWP. 14 ~ R3
SALINE COUNTY KANSAS
W.S. FARRAR, COUNTY SURVEYOR
SCALE ~ 1" = 200'

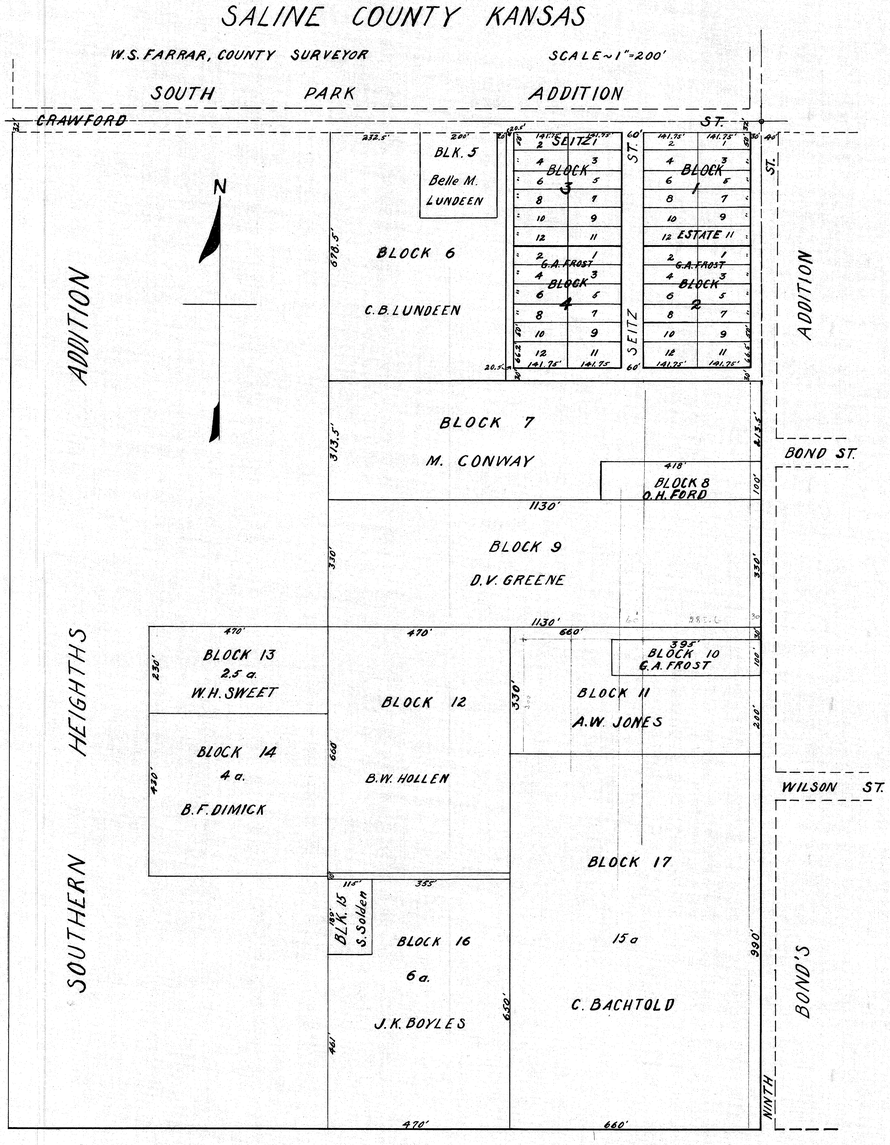
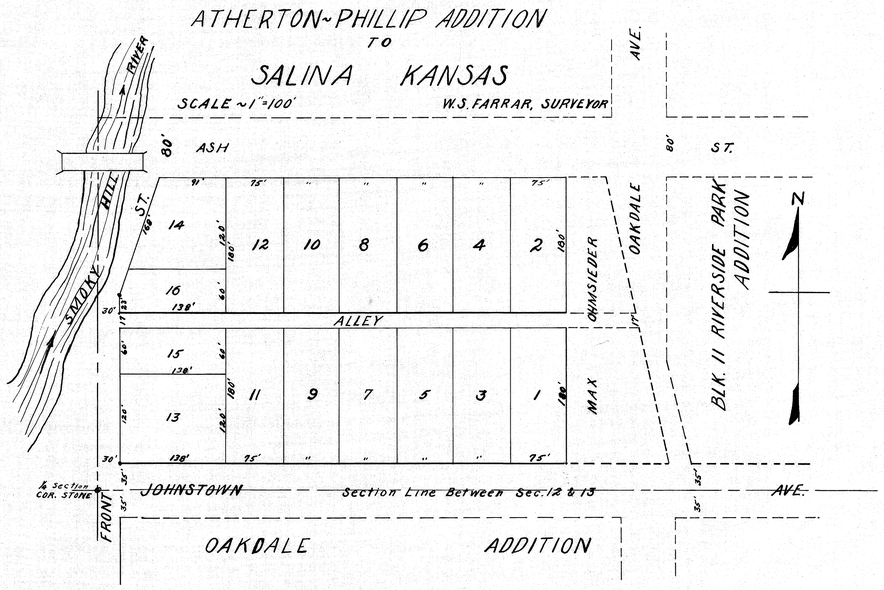
ATHERTON ~ PHILLIP ADDITION
TO
SALINA KANSAS
SCALE ~ 1" = 100'
W.S. FARRAR, SURVEYOR