MAP OF THE MORRISON ADDITION TO THE CITY OF SALINA

—1885—

N

Johnston & Burford
Civil Engineers
Salina, Kansas

SCALE ~ 1" = 80'

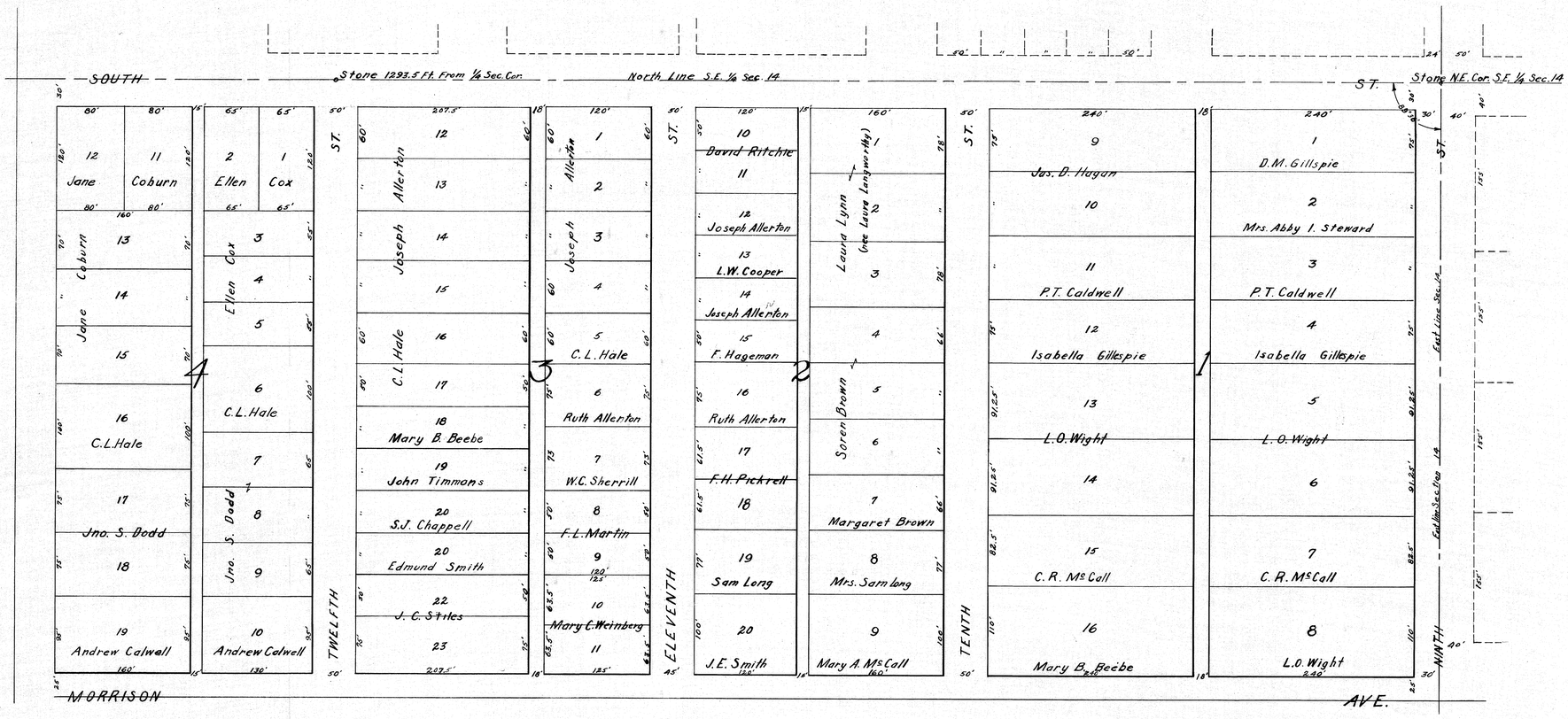

PLAT 49

SOUTH 1/2 N.E. 1/4 - SECTION 18-14-2

SCALE ~ 1" = 200'

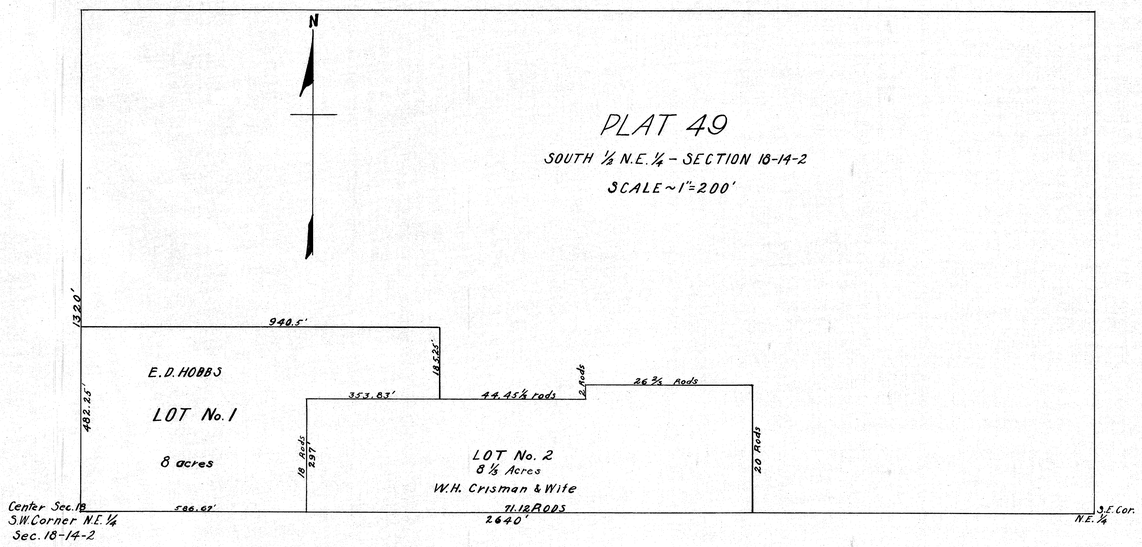

REPLAT OF BLOCKS TWO & THREE OF SUNNYSIDE ADDITION TO SALINA, SALINE COUNTY KANSAS
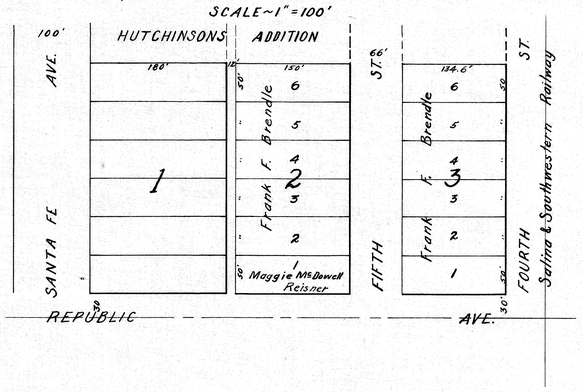
SCALE ~ 1" = 100'