SCHILLING SUBDIVISION NO. 5

A plat of portions of Sections 34 and 35, Township 14 South, and portions of Sections 2 and 3, Township 15 South, Range 3 West of the Sixth P.M., and a Replat of all of Lots 1–4, Block 1 Schilling Subdivision No. 2, as recorded in Plat Book A–10, at Page 8 of said county records, all being part of Schilling Subdivision, City of Salina, Saline County Kansas

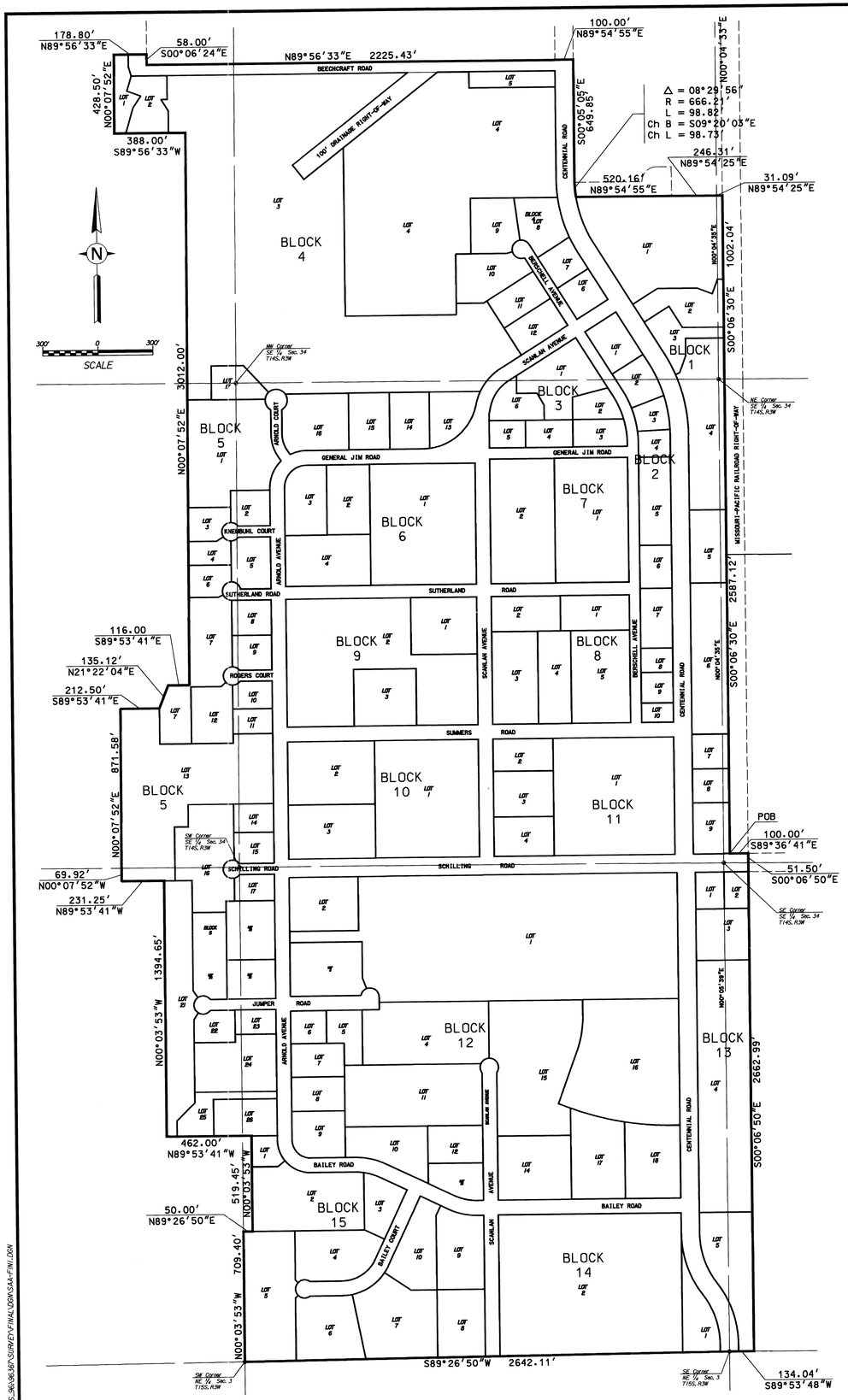

LEGEND

- ■ SET #5 REBAR WITH 2" ALUMINUM CAP STAMPED "SALINA AIRPORT AUTHORITY SURVEY MARKER" IN CONCRETE
- ▲ SET 2" ALUMINUM MONUMENT STAMPED "SALINA AIRPORT AUTHORITY SURVEY MARKER" IN CONCRETE APRON
- FOUND SECTION CORNER MONUMENT AS DESCRIBED
- ● SET #5 REBAR WITH 2" ALUMINUM CAP STAMPED "SALINA AIRPORT AUTHORITY SURVEY MARKER"
- ACCESS CONTROL
- ↔ ACCESS OPENING

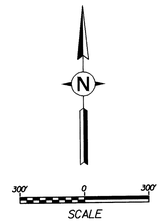

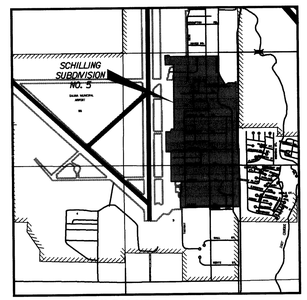

VICINITY MAP

LINE DATA TABLE

LINE NUMBER	BEARING	DISTANCE
L1	N00°09'31"W	41.04'
L2	S57°54'32"W	20.00'
L3	N34°38'53"W	63.17'
L4	N00°06'47"W	20.00'
L5	N00°06'47"W	30.00'

CURVE DATA TABLE

CURVE NUMBER	CENTRAL ANGLE	RADIUS	ARC LENGTH	CHORD BEARING	CHORD LENGTH
C1	37°16'21"	500.00'	325.26'	N18°47'42"W	319.56'
C2	37°19'05"	500.00'	325.66'	N18°46'20"W	319.94'
C3	31°58'41"	800.00'	446.50'	N16°06'08"W	440.73'
C4	32°00'23"	716.21'	400.09'	N16°05'17"W	394.91'
C5	25°31'14"	340.00'	151.44'	N77°21'10"W	150.19'
C6	64°28'46"	240.00'	270.09'	S57°38'50"W	256.06'
C7	25°31'14"	340.00'	151.44'	N77°21'10"W	150.19'
C8	90°00'00"	140.00'	219.91'	N45°06'47"W	197.99'
C9	90°00'00"	160.00'	251.33'	N44°53'13"E	226.27'
C10	34°32'06"	190.00'	114.52'	N17°22'50"W	112.80'
C11	78°17'44"	340.00'	464.62'	N50°44'21"E	429.30'
C12	49°53'36"	180.00'	156.74'	N25°03'34"W	151.84'
C13	46°19'03"	260.00'	210.18'	N34°45'01"E	204.51'
C14	31°56'41"	520.00'	290.22'	S16°06'08"E	286.47'
P2	20°48'08"	1550.00'	562.75'	N79°42'43"W	559.67'
P1	20°06'47"	555.00'	194.83'	N09°56'36"E	193.83'

LEGAL DESCRIPTION:

A plat of portions of Sections 34 and 35, Township 14 South, and portions of Sections 2 and 3, Township 15 South, Range 3 West of the Sixth P.M. Saline County, Kansas, and a Replat of all of Lots 1-4, Block 1 Schilling Subdivision No. 2, City of Salina, Saline County, Kansas recorded in Plat Book A-10, at Page 8 of said county records, all being part of Schilling Subdivision, and more particularly described as follows:

Commencing at the Southeast corner of the Southeast One-Quarter of Section 34, Township 14 South, Range 3 West; thence N00°04'35"E along the East line of the Southeast One-Quarter, a distance of 50.50 feet to a point on the North right-of-way line of Schilling Road; thence S89°36'41"E along said North right-of-way line and parallel with the South line of the Southwest One-Quarter of Section 35, Township 14 South, Range 3 West, a distance of 33.09 feet to the West line of the Missouri-Pacific Railroad Right-of-Way and the true Point of Beginning; thence S89°36'41"E continuing along said North right-of-way line, a distance of 100.00 feet to the East line of the Missouri-Pacific Railroad Right-of-Way; thence S00°06'50"E along said East line, a distance of 51.50 feet to a point on the South line of the Southwest One-Quarter of Section 35, Township 14 South, Range 3 West, thence continuing along said East Right-of-Way line a distance of 2662.99 feet to the South line of the Northwest One-Quarter of Section 2, Township 15 South, Range 3 West; thence S89°53'48"W, along said South line, a distance of 134.04 feet, to the Southeast corner of the Northeast One-Quarter of Section 3, Township 15 South, Range 3 West, also being the Northeast corner of the "Airport Industrial Center Subdivision" as recorded in Plat Book A-8, at pages 223 and 224 of the records of said Saline County; thence S89°26'50"W along said South line, a distance of 2642.11 feet, to the Southwest corner of the Northeast One-Quarter of said Section 3; thence N00°03'53"W along the West line of said Northeast One-Quarter, a distance of 709.40 feet; thence N89°26'50"E, parallel with the South line of said Northeast One-Quarter, a distance of 50.00 feet; thence N00°03'53"W, parallel with the west line of said Northeast One-Quarter, a distance of 519.45 feet; thence N89°53'41"W, a distance of 462.00 feet; thence N00°03'53"W, a distance of 1394.65 feet; thence N89°53'41"W, a distance of 231.25 feet; thence N00°07'52"E, a distance of 69.62 feet to a point on the North Line of the Northwest One-Quarter of section 3, Township 15 South, Range 3 West; thence continuing N00°07'52"E a distance of 871.58 feet; thence S89°53'41"E, a distance of 212.50 feet; thence N21°22'04"E, a distance of 135.12 feet; thence S89°53'41"E, a distance of 116.00 feet; thence N00°07'52"E, a distance of 3012.00 feet; thence S89°56'33"W, a distance of 388.00 feet; thence N00°07'52"E, a distance of 428.50 feet; thence N89°56'33"E, a distance of 178.80 feet to the West line of a tract recorded in Deed Book 364, at Page 217 of said county records; thence S00°06'24"E, along said West line a distance of 58.00 feet to the North right-of-way line of Beechcraft Road; thence N89°56'33"E along said North right-of-way line, a distance of 2225.43 feet to a point on the West right-of-way line of Centennial Road; thence N89°54'55"E, a distance of 100.00 feet to a point on the East Right-of-Way line of Centennial Road; thence S00°05'05"E along said East right-of-way line, a distance of 649.85 feet; thence continuing on said East right-of-way line, along a tangent curve to the left having a Radius of 666.21 feet, the Long Chord of which bears S04°20'03"E, a distance of 98.73 feet, an Arc Length of 98.82 feet; thence N89°54'55"E, a distance of 520.16 feet; thence N89°54'25"E, a distance of 246.31 feet to a point on the east line of the Northeast One-Quarter of Section 34, Township 14 South, Range 3 West; thence continuing N89°54'25"E, a distance of 31.09 feet to a point on the west line of the Missouri-Pacific Railroad Right-of-Way, also being the east line of said "Schilling Subdivision No. 2"; thence S00°06'30"E along said West right-of-way line, a distance of 1002.04 feet to a point on the North line of the Southwest One-Quarter of Section 35, Township 14 South, Range 3 West; thence S00°06'30"E along said West Right-of-Way line, a distance of 2587.12 feet to the Point of Beginning.

Said tract contains 476.943 acres, more or less.

NOTES:

1.) *All easements are for utility purposes only, unless otherwise shown.*

2.) *All easements are 20 feet wide, unless otherwise shown.*

3.) *Easements are centered on property lines as shown, unless otherwise dimensioned.*

4.) *Access Control along Centennial Road and Schilling Road restricts ingress/egress to those affected lots to the access openings as shown on this plat.*

5.) *All Access Control Openings are 30 feet wide, unless otherwise shown.*

6.) *Existing buildings shall be permitted to be reconstructed at the same front yard setback line as existed at the time of final plat approval. New buildings and building additions shall comply with required setbacks.*

150

3	
2	
1	

REVISIONS

BUCHER, WILLIS & RATLIFF CORPORATION
609 WEST NORTH STREET SALINA, KANSAS 67401 785-827-3603

Drawn By: DLR	Date: APRIL 30, 1998
Checked By: ELC	Date: APRIL 30, 1998
Job No.: 96367	Sheet 1 of 8

JOBS_96\96367\SURVEY\FINAL\DBN\SAA-FIN.DGN

SCHILLING SUBDIVISION NO. 5

CORPORATE OWNER'S CERTIFICATE

STATE OF KANSAS)
COUNTY OF SALINE) SS

This is to certify that the undersigned Proprietor, Salina Airport Authority, owns a portion of the land described in the plat and has caused the same to be surveyed and subdivided as indicated thereon, for the uses and purposes therein set forth and does hereby acknowledge and adopt the same under the style and title thereon indicated.

All streets as shown on this plat are hereby dedicated to the public. An easement or license to the public to locate, constructand maintain or authorize the location, construction and maintenance of poles, wires, conduits, water, gas and sewer pipes or required drainage channels or structures under or upon the areas marked for easements on this plat is thereby granted.

Given under my hand at Salina, Kansas, this 16th day of Sept., A.D., 1998.

Charles Stevens Jr. : Chairman,

ATTEST: R. Michael Beatty
R. Michael Beatty : Secretary,

NOTARY CERTIFICATE

STATE OF KANSAS)
COUNTY OF SALINE) SS

This Owners Certificate was acknowledged before me on 9-16, 1998, by Charles Stevens Jr., Chairman, Salina Airport Authority, and R. Michael Beatty, Secretary, Salina Airport Authority, on behalf of the Salina Airport Authority.

Given under my hand and notorial seal this 16th day of Sept., 1998.

MICHELLE R. SWANSON
Notary Public - State of Kansas
My Appt. Expires 1-12-2000

Michelle R. Swanson
Notary Public

My appointment Expires: 1-12-2000

CORPORATE OWNER'S CERTIFICATE

STATE OF MINNESOTA)
COUNTY OF LYON) SS

This is to certify that the undersigned Proprietor, Schwans Enterprises, Inc., owns a portion of the land described in the plat and has caused the same to be surveyed and subdivided as indicated thereon, for the uses and purposes therein set forth and does hereby acknowledge and adopt the same under the style and title thereon indicated.

All streets as shown on this plat are hereby dedicated to the public. An easement or license to the public to locate, constructand maintain or authorize the location, construction and maintenance of poles, wires, conduits, water, gas and sewer pipes or required drainage channels or structures under or upon the areas marked for easements on this plat is thereby granted.

Given under my hand at Marshall, ~~Kansas~~ Minnesota, this 6th day of October, A.D., 1998.

Alfred Schwan ~~[illegible]~~ Chairman of the Board

ATTEST: Dan Herrman
Dan Herrman : Vice President

NOTARY CERTIFICATE

STATE OF MINNESOTA)
COUNTY OF LYON) SS

This Owners Certificate was acknowledged before me on October 6, 1998, by ~~[illegible]~~ Alfred Schwan - Chairman of the Board, Schwans Enterprises, Inc., and Dan Herrman, Vice President, Schwans Enterprises, Inc., on behalf of Schwans Enterprises, Inc.

Given under my hand and notorial seal this 6th day of October, 1998.

[redacted]

Denise J. Vierstraete
Notary Public

My appointment Expires: 1-31-2000

CORPORATE OWNER'S CERTIFICATE

STATE OF KANSAS)
COUNTY OF SALINE) SS

This is to certify that the undersigned Proprietor, Board of Education USD 305, owns a portion of the land described in the plat and has caused the same to be surveyed and subdivided as indicated thereon, for the uses and purposes therein set forth and does hereby acknowledge and adopt the same under the style and title thereon indicated.

All streets as shown on this plat are hereby dedicated to the public. An easement or license to the public to locate, constructand maintain or authorize the location, construction and maintenance of poles, wires, conduits, water, gas and sewer pipes or required drainage channels or structures under or upon the areas marked for easements on this plat is thereby granted.

Given under my hand at Salina, Kansas, this 13 day of October, A.D., 1998.

Doug Mull : President

ATTEST: Jerry V. Lundgrin
Jerry Lundgrin : Vice President

NOTARY CERTIFICATE

STATE OF KANSAS)
COUNTY OF SALINE) SS

This Owners Certificate was acknowledged before me on Oct. 13th, 1998, by Doug Mull, President, Board of Education USD 305, and Jerry Lundgrin, Vice President, Board of Educaton USD 305, on behalf of the Board of Education USD 305.

Given under my hand and notorial seal this 13th day of October, 1998.

MICHELLE R. SWANSON
Notary Public - State of Kansas
My Appt. Expires 1-12-2000

Michelle R. Swanson
Notary Public

My appointment Expires: 1-12-2000

CORPORATE OWNER'S CERTIFICATE

STATE OF KANSAS)
COUNTY OF SALINE) SS

This is to certify that the undersigned Proprietor, All Saints Orthodox, Christian Church owns a portion of the land described in the plat and has caused the same to be surveyed and subdivided as indicated thereon, for the uses and purposes therein set forth and does hereby acknowledge and adopt the same under the style and title thereon indicated.

All streets as shown on this plat are hereby dedicated to the public. An easement or license to the public to locate, constructand maintain or authorize the location, construction and maintenance of poles, wires, conduits, water, gas and sewer pipes or required drainage channels or structures under or upon the areas marked for easements on this plat is thereby granted.

Given under my hand at SALINA, Kansas, this 14 day of OCTOBER, A.D., 1998.

Dr. W. Reese Baxter : Parish Council Chairman

ATTEST: Paula W. Lambert
Paula Lambert : Secretary

NOTARY CERTIFICATE

STATE OF KANSAS)
COUNTY OF SALINE) SS

This Owners Certificate was acknowledged before me on 10-14, 1998, by Dr. W. Reese Baxter, Parish Council Chairman, and Paula Lambert, Secretary on behalf of the All Saints Orthodox Christian Church.

Given under my hand and notorial seal this 14th day of October, 1998.

MICHELLE R. SWANSON
Notary Public - State of Kansas
My Appt. Expires 1-12-2000

Michelle R. Swanson
Notary Public

My appointment Expires: 1-12-2000

CORPORATE OWNER'S CERTIFICATE

STATE OF KANSAS)
COUNTY OF SALINE) SS

This is to certify that the undersigned Proprietor, State of Kansas Occupational Center of Central Kansas owns a portion of the land described in the plat and has caused the same to be surveyed and subdivided as indicated thereon, for the uses and purposes therein set forth and does hereby acknowledge and adopt the same under the style and title thereon indicated.

All streets as shown on this plat are hereby dedicated to the public. An easement or license to the public to locate, constructand maintain or authorize the location, construction and maintenance of poles, wires, conduits, water, gas and sewer pipes or required drainage channels or structures under or upon the areas marked for easements on this plat is thereby granted.

Given under my hand at Salina, Kansas, this 27th day of October, A.D., 1998.

Patrick Wallerius : Vice President and Chief Financial Officer

ATTEST: Deanna L. Lamer

NOTARY CERTIFICATE

STATE OF KANSAS)
COUNTY OF SALINE) SS

This Owners Certificate was acknowledged before me on Oct. 27th, 1998, by Patrick Wallerius, Vice President and Chief Financial Officer, and Deanna L. Lamer on behalf of the State of Kansas Occupational Center of Central Kasas.

Given under my hand and notorial seal this 27th day of October, 1998.

MICHELLE R. SWANSON
Notary Public - State of Kansas
My Appt. Expires 1-12-2000

Michelle R. Swanson
Notary Public

My appointment Expires: 1-12-2000

CORPORATE OWNER'S CERTIFICATE

STATE OF KANSAS)
COUNTY OF SHAWNEE) SS

This is to certify that the undersigned Proprietor, Kansas Board of Regents, owns a portion of the land described in the plat and has caused the same to be surveyed and subdivided as indicated thereon, for the uses and purposes therein set forth and does hereby acknowledge and adopt the same under the style and title thereon indicated.

All streets as shown on this plat are hereby dedicated to the public. An easement or license to the public to locate, construct and maintain or authorize the location, construction and maintenance of poles, wires, conduits, water, gas and sewer pipes or required drainage channels or structures under or upon the areas marked for easements on this plat is thereby granted.

Given under my hand at ______, Kansas, this ____ day of ______, A.D., 1998.

Robert Talkington : Chairman

ATTEST:
Stephen Jordan : Secretary

NOTARY CERTIFICATE

STATE OF KANSAS)
COUNTY OF SHAWNEE) SS

This Owners Certificate was acknowledged before me on ______, 1998, by Robert Talkington, Chairman, Kansas Board of Regents, and Stephen Jordan, Secretary, Kansas Board of Regents, on behalf of the Kansas Board of Regents.

Given under my hand and notorial seal this ____ day of ______, 1998.

Notary Public

My appointment Expires: ______

...GA S. LEWIS-ADEGBORE
NOTARY PUBLIC
STATE OF KANSAS
MY APPT. EXPIRES

CORPORATE OWNER'S CERTIFICATE

STATE OF KANSAS)
COUNTY OF SHAWNEE) SS

This is to certify that the undersigned Proprietor, State of Kansas, owns a portion of the land described in the plat and has caused the same to be surveyed and subdivided as indicated thereon, for the uses and purposes therein set forth and does hereby acknowledge and adopt the same under the style and title thereon indicated.

All streets as shown on this plat are hereby dedicated to the public. An easement or license to the public to locate, construct and maintain or authorize the location, construction and maintenance of poles, wires, conduits, water, gas and sewer pipes or required drainage channels or structures under or upon the areas marked for easements on this plat is thereby granted.

Given under my hand at Topeka, Kansas, this 16th day of October, A.D., 1998.

Rochelle Ruth Chronister

ATTEST: Janet K. Schalansky

NOTARY CERTIFICATE

STATE OF KANSAS)
COUNTY OF SHAWNEE) SS

This Owners Certificate was acknowledged before me on October 16, 1998, by Rochelle Chronister Secretary of SRS, and Janet Schalansky, Deputy Secretary, on behalf of the State of Kansas.

Given under my hand and notorial seal this 16 day of October, 1998.

Esperanza Burns
Notary Public

My appointment Expires: October 31, 1998

CORPORATE OWNER'S CERTIFICATE

STATE OF KANSAS)
COUNTY OF SALINE) SS

This is to certify that the undersigned Proprietor, City of Salina, owns a portion of the land described in the plat and has caused the same to be surveyed and subdivided as indicated thereon, for the uses and purposes therein set forth and does hereby acknowledge and adopt the same under the style and title thereon indicated.

All streets as shown on this plat are hereby dedicated to the public. An easement or license to the public to locate, construct and maintain or authorize the location, construction and maintenance of poles, wires, conduits, water, gas and sewer pipes or required drainage channels or structures under or upon the areas marked for easements on this plat is thereby granted.

Given under my hand at Salina, Kansas, this 9th day of Nov., A.D., 1998.

Peter F. Brungardt : Mayor

ATTEST: Judy D. Long
Judy D. Long : City Clerk

SEAL OF THE CITY OF ... ORGANIZED 1870

NOTARY CERTIFICATE

STATE OF KANSAS)
COUNTY OF SALINA) SS

This Owners Certificate was acknowledged before me on November 9, 1998, by Peter F. Brungardt, Mayor, City of Salina, and Judy D. Long, City Clerk, City of Salina, on behalf of the City of Salina.

Given under my hand and notorial seal this 9th day of November, 1998.

[redacted]

Barbara R Weber
Notary Public

My appointment Expires: September 6, 1999

CORPORATE OWNER'S CERTIFICATE

STATE OF KANSAS)
COUNTY OF SALINE) SS

This is to certify that the undersigned Proprietor, Salina Waste Systems, Inc., owns a portion of the land described in the plat and has caused the same to be surveyed and subdivided as indicated thereon, for the uses and purposes therein set forth and does hereby acknowledge and adopt the same under the style and title thereon indicated.

All streets as shown on this plat are hereby dedicated to the public. An easement or license to the public to locate, construct and maintain or authorize the location, construction and maintenance of poles, wires, conduits, water, gas and sewer pipes or required drainage channels or structures under or upon the areas marked for easements on this plat is thereby granted.

Given under my hand at Salina, Kansas, this 5th day of October, A.D., 1998.

Glenn Stroer : President

ATTEST: Millie M. Mick
Millie Mick : Secretary

NOTARY CERTIFICATE

STATE OF KANSAS)
COUNTY OF SALINA) SS

This Owners Certificate was acknowledged before me on October 5, 1998, by Glenn Stroer, President, Salina Waste Systems, Inc., and Millie Mick, Secretary, on behalf of Salina Waste Systems, Inc.

Given under my hand and notorial seal this 5th day of October, 1998.

CATHERINE A. LENTZ
Notary Public - State of Kansas
My Appt. Expires 6-17-02

Catherine A. Lentz
Notary Public

My appointment Expires: June 17, 2002

CORPORATE OWNER'S CERTIFICATE

STATE OF KANSAS)
COUNTY OF LEAVENWORTH) SS

This is to certify that the undersigned Proprietor, Kansas Army National Guard, owns a portion of the land described in the plat and has caused the same to be surveyed and subdivided as indicated thereon, for the uses and purposes therein set forth and does hereby acknowledge and adopt the same under the style and title thereon indicated.

All streets as shown on this plat are hereby dedicated to the public. An easement or license to the public to locate, construct and maintain or authorize the location, construction and maintenance of poles, wires, conduits, water, gas and sewer pipes or required drainage channels or structures under or upon the areas marked for easements on this plat is thereby granted.

Given under my hand at Topeka, Kansas, this 23d day of October, A.D., 1998.

Robert Arter
Lt. Gen. (Ret.) Robert Arter : Chairman Kansas Military Board

ATTEST: James Rueger
MG James F. Rueger, Recorder

NOTARY CERTIFICATE

STATE OF KANSAS)
COUNTY OF LEAVENWORTH) SS

This Owners Certificate was acknowledged before me on Oct 23, 1998, by Lt. Gen. (Ret.) Robert Arter, Chairman Kansas Military Board, and MG James F Rueger, Recorder, on behalf of the Kansas Army National Guard.

Given under my hand and notorial seal this 23 day of October, 1998.

TERESA A. GULL
Notary Public - State of Kansas
My Appt. Expires 5-7-2001

Teresa A. Gull
Notary Public

My appointment Expires: May 7, 2001

JOBS_96\96367\SURV\FINAL\DGN\SAA-FIN2.DGN

150A

3	
2	
1	
REVISIONS	
BUCHER, WILLIS & RATLIFF CORPORATION, 609 WEST NORTH STREET SALINA, KANSAS 67401 785-827-3603	
Drawn By: DLR	Date: APRIL 30, 1998
Checked By: ELC	Date: APRIL 30, 1998
Job No.: 96367	Sheet 2 of 8

SCHILLING SUBDIVISION NO. 5

CORPORATE OWNER'S CERTIFICATE

STATE OF KANSAS) SS
COUNTY OF SEDGWICK)

This is to certify that the undersigned Proprietor, Love Box Company, owns a portion of the land described in the plat and has caused the same to be surveyed and subdivided as indicated thereon, for the uses and purposes therein set forth and does hereby acknowledge and adopt the same under the style and title thereon indicated.

All streets as shown on this plat are hereby dedicated to the public. An easement or license to the public to locate, constructand maintain or authorize the location, construction and maintenance of poles, wires, conduits, water, gas and sewer pipes or required drainage channels or structures under or upon the areas marked for easements on this plat is thereby granted.

Given under my hand at Wichita, Kansas, this 2nd day of Nov., A.D., 1998.

Randy Love : President

ATTEST: Robert W. Love: Vice President

NOTARY CERTIFICATE

STATE OF KANSAS) SS
COUNTY OF SEDGWICK)

This Owners Certificate was acknowledged before me on Nov. 2nd, 1998, by Randy Love, President, Love Box Company, and Robert W. Love, Vice President, Love Box Company, on behalf of the Love Box Company.

Given under my hand and notorial seal this 2nd day of Nov., 1998.

MICHELLE R. SWANSON 1-12-2000

Michelle R. Swanson, Notary Public

My appointment Expires: 1-12-2000

CORPORATE OWNER'S CERTIFICATE

STATE OF KANSAS) SS
COUNTY OF SALINE)

This is to certify that the undersigned Proprietor, Western Uniform and Towel Company, owns a portion of the land described in the plat and has caused the same to be surveyed and subdivided as indicated thereon, for the uses and purposes therein set forth and does hereby acknowledge and adopt the same under the style and title thereon indicated.

All streets as shown on this plat are hereby dedicated to the public. An easement or license to the public to locate, construct and maintain or authorize the location, construction and maintenance of poles, wires, conduits, water, gas and sewer pipes or required drainage channels or structures under or upon the areas marked for easements on this plat is thereby granted.

Given under my hand at Wichita, Kansas, this 2nd day of Nov., A.D., 1998.

Jim Behring : President

ATTEST: Randall L. Whittaker
Randall Whitaker : Vice President

NOTARY CERTIFICATE

STATE OF KANSAS) SS
COUNTY OF SALINE)

This Owners Certificate was acknowledged before me on Nov. 2nd, 1998, by Jim Behring, President, Western Uniform and Towel Company, and Randall Whitiker, Vice President, Western Uniform and Towel Company, on behalf of Western Uniform and Towel Company

Given under my hand and notorial seal this 2nd day of November, 1998.

MICHELLE R. SWANSON
Notary Public - State of Kansas
My Appt. Expires 1-12-2000

Michelle R. Swanson, Notary Public

My appointment Expires: 1-12-2000

CORPORATE OWNER'S CERTIFICATE

STATE OF KANSAS) SS
COUNTY OF SALINE)

This is to certify that the undersigned Proprietor, Richardson Transfer and Storage, owns a portion of the land described in the plat and has caused the same to be surveyed and subdivided as indicated thereon, for the uses and purposes therein set forth and does hereby acknowledge and adopt the same under the style and title thereon indicated.

All streets as shown on this plat are hereby dedicated to the public. An easement or license to the public to locate, constructand maintain or authorize the location, construction and maintenance of poles, wires, conduits, water, gas and sewer pipes or required drainage channels or structures under or upon the areas marked for easements on this plat is thereby granted.

Given under my hand at SALINA, Kansas, this 4th day of NOVEMBER, A.D., 1998.

Virginia R. Hill
Virginia R. Hill : Vice President, Secretary-Treasurer

ATTEST: Kenneth H. Wasserman

NOTARY CERTIFICATE

STATE OF KANSAS) SS
COUNTY OF SALINE)

This Owners Certificate was acknowledged before me on November 4, 1998, by Virginia R. Hill, Vice President, Secretary-Treasurer, Richardson Transfer and Storage, and Kenneth Wasserman, Treasurer, Richardson Transfer and Storage, on behalf of Richardson Transfer and Storage.

Given under my hand and notorial seal this 4th day of NOVEMBER, 1998.

JUDITH A. CHRISTIAN
Notary Public - State of Kansas
My Appt. Expires 3-27-99

Judith A. Christian, Notary Public

My appointment Expires: 3-27-99

CORPORATE OWNER'S CERTIFICATE

STATE OF KANSAS) SS
COUNTY OF SALINE)

This is to certify that the undersigned Proprietor, Mr. G's Inc. of Salina, owns a portion of the land described in the plat and has caused the same to be surveyed and subdivided as indicated thereon, for the uses and purposes therein set forth and does hereby acknowledge and adopt the same under the style and title thereon indicated.

All streets as shown on this plat are hereby dedicated to the public. An easement or license to the public to locate, construct and maintain or authorize the location, construction and maintenance of poles, wires, conduits, water, gas and sewer pipes or required drainage channels or structures under or upon the areas marked for easements on this plat is thereby granted.

Given under my hand at Salina, Kansas, this 28th day of October, A.D., 1998.

Carol Herber
Carol Herber : Chairman

ATTEST: ______________________

NOTARY CERTIFICATE

STATE OF KANSAS) SS
COUNTY OF SALINE)

This Owners Certificate was acknowledged before me on October 28, 1998, by Carol Herber, Chairman, Mr. G's Inc. of Salina, and ______________, ______________, Mr. G's Inc. of Salina, on behalf of Mr. G's Inc. of Salina.

Given under my hand and notorial seal this 28th day of October, 1998.

CATHERINE A. LENTZ
Notary Public - State of Kansas
My Appt. Expires 6-17-2002

Catherine A. Lentz, Notary Public

My appointment Expires: 6-17-2002

OWNER'S CERTIFICATE

STATE OF KANSAS) SS
COUNTY OF SALINE)

This is to certify that Roger A. Naylor and Elizabeth L. Naylor, the undersigned own a portion of the land described in the plat, and that they have caused the same to be surveyed and subdivided as indicated thereon, for the uses and purposes thereinset forth and does hereby acknowledge and adopt the same under the style and title thereon indicated.

All street rights-of-way as shown on this plat are hereby dedicated to the public. An easement or license to the public to locate, construct and maintain or authorize the location, construction and maintenance of poles, wires, conduits, water, gas and sewer pipes or required drainage channels or structures under or upon the area marked for easements on this plat is hereby granted.

Given under my hand at Salina, Kansas, this 15th day of October, A.D., 1998.

Roger A. Naylor

Elizabeth L. Naylor

NOTARY CERTIFICATE

STATE OF KANSAS) SS
COUNTY OF SALINE)

This Owners Certificate was acknowledged before me on Oct. 15, 1998, by Roger A. Naylor, and Elizabeth L. Naylor

Given under my hand and notorial seal this 15th day of October, 1998.

MICHELLE R. SWANSON 1-12-2000

Michelle R. Swanson, Notary Public

My appointment Expires: 1-12-2000

OWNER'S CERTIFICATE

STATE OF KANSAS) SS
COUNTY OF SALINE)

This is to certify that Jon M. Flickinger and Janet D. Flickinger, the undersigned own a portion of the land described in the plat, and that they have caused the same to be surveyed and subdivided as indicated thereon, for the uses and purposes thereinset forth and does hereby acknowledge and adopt the sameunder the style and title thereon indicated.

All street rights-of-way as shown on this plat are hereby dedicated to the public. An easement or license to the public to locate, construct and maintain or authorize the location, construction and maintenance of poles, wires, conduits, water, gas and sewer pipes or required drainage channels or structures under or upon the area marked for easements on this plat is hereby granted.

Given under my hand at SALINA, Kansas, this 25th day of SEPT, A.D., 1998.

Jon M. Flickinger

Janet D. Flickinger

NOTARY CERTIFICATE

STATE OF KANSAS) SS
COUNTY OF SALINE)

This Owners Certificate was acknowledged before me on Sept. 25, 1998, by John (JON) M. Flickinger, and Janet D. Flickinger,

Given under my hand and notorial seal this 25th day of September, 1998.

MICHELLE R. SWANSON 1-12-2000

Michelle R. Swanson, Notary Public

My appointment Expires: 1-12-2000

STATE OF KANSAS) SS
COUNTY OF SALINE)

The undersigned, being a duly licensed and bonded abstractor or an authorized representative thereof, hereby certifies that the above are the legal owners of the property shown on this plat.

Dated this 5th day of November, A.D. 1998.

Robert D. Frederick

COUNTY CLERK AND CITY CLERK CERTIFICATE

STATE OF KANSAS) SS
COUNTY OF SALINE)

I do hereby certify that there are no delinquent general taxes, no unpaid current general taxes, no unpaid forfeited taxes, and no redeemable tax sales against any of the landincluded in this plat.

I further certify that I have received all statutory fees in conjunction with the plat.

Given under my hand and seal at Salina, Kansas, this 12th day of November, A.D. 1998.

Shirely Jacques : County Clerk — Judy D. Long : City Clerk

CERTIFICATE AS TO SPECIAL ASSESSMENTS

STATE OF KANSAS)
COUNTY OF SALINE)

I do hereby certify that there are no delinquent or unpaid current fofeited special assessments of and deferred installments thereof that have not been apportioned against the tract of land included in thes plat.

Given under my hand and seal at Salina, Kansas, this 12th day of November, A.D. 1998.

Shirely Jacques : County Clerk — Judy D. Long : City Clerk

CERTIFICATE OF THE CITY COMMISSION

STATE OF KANSAS) SS
COUNTY OF SALINE)

Approved this 9th day of November, A.D. 1998.

BOARD OF CITY COMMISSIONERS OF THE
CITY OF SALINA, KANSAS

Peter F. Brungardt : Mayor

ATTEST: Judy D. Long : City Clerk

SALINA CITY PLANNING COMMISSION CERTIFICATE

STATE OF KANSAS) SS
COUNTY OF SALINE)

Approved this 4th day of Aug, A.D. 1998.

SALINA CITY PLANNING COMMISSION
SALINA, KANSAS

Dana Morse : Chairman

ATTEST: Roy Dudark : Secretary

REGISTER OF DEEDS CERTIFICATE

STATE OF KANSAS) SS
COUNTY OF SALINE)

Plat of Schilling Subdivision No. 5 filed of record in my office on this ______ day of ______________, at ________.M., and duly recorded in Volume _____ of Plats, at Page ______.

Marilyn Weber : Register of Deeds — Filing Fee of $ _______ Paid.

SURVEYOR'S CERTIFICATE

STATE OF KANSAS) SS
COUNTY OF SALINE)

I, Eric L. Cyphers, with Bucher, Willis & Ratliff Corporation do hereby certify that I am a registered land surveyor in the State of Kansas, with experience and proficiency in land surveying; that the heretofore described property was surveyed and subdivided by me, or under my supervision; that all Subdivision Regulations of the City of Salina, Kansas have been complied with in the preparation of this plat; and that all of the monuments shown herein actually exist and their positions are correctly shown to the best of my knowledge and belief.

This 3RD day of NOVEMBER, A.D., 1998.

ERIC L. CYPHERS LICENSED LS-1250 3 Nov. 1998 KANSAS LAND SURVEYOR

Eric L. Cyphers, RLS No. 1250

150B

3	
2	
1	
REVISIONS	

BUCHER, WILLIS & RATLIFF CORPORATION
609 WEST NORTH STREET SALINA, KANSAS 67401 785-827-3603

Drawn By: DLR	Date: APRIL 30, 1998
Checked By: ELC	Date: APRIL 30, 1998
Job No.: 96367	Sheet 3 of 8

JOBS_96:\96367\SURV\FINAL\DGN\SAA-FIN3.DGN

SCHILLING SUBDIVISION NO. 5

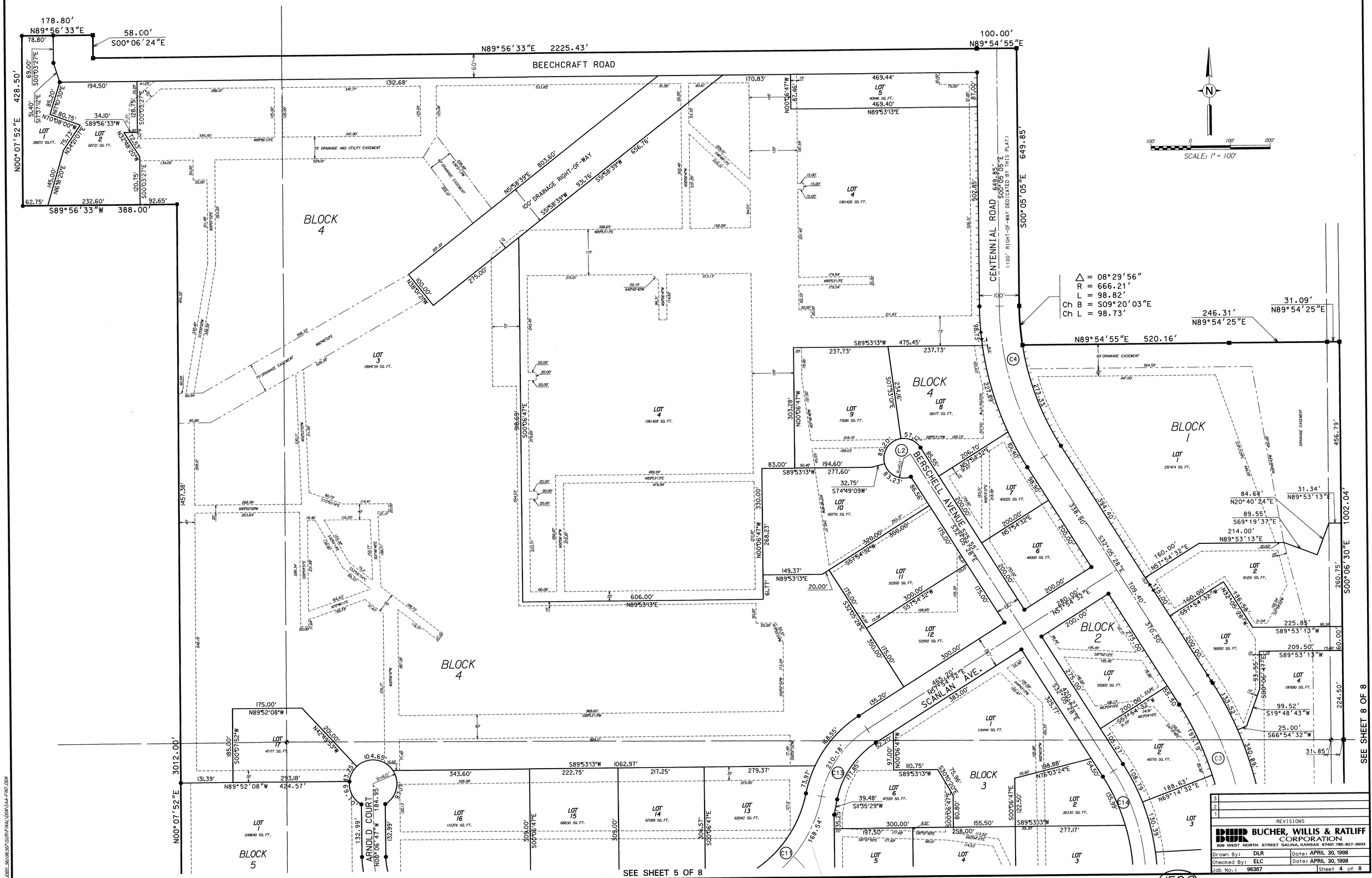

SEE SHEET 4 OF 8

SCHILLING SUBDIVISION NO. 5

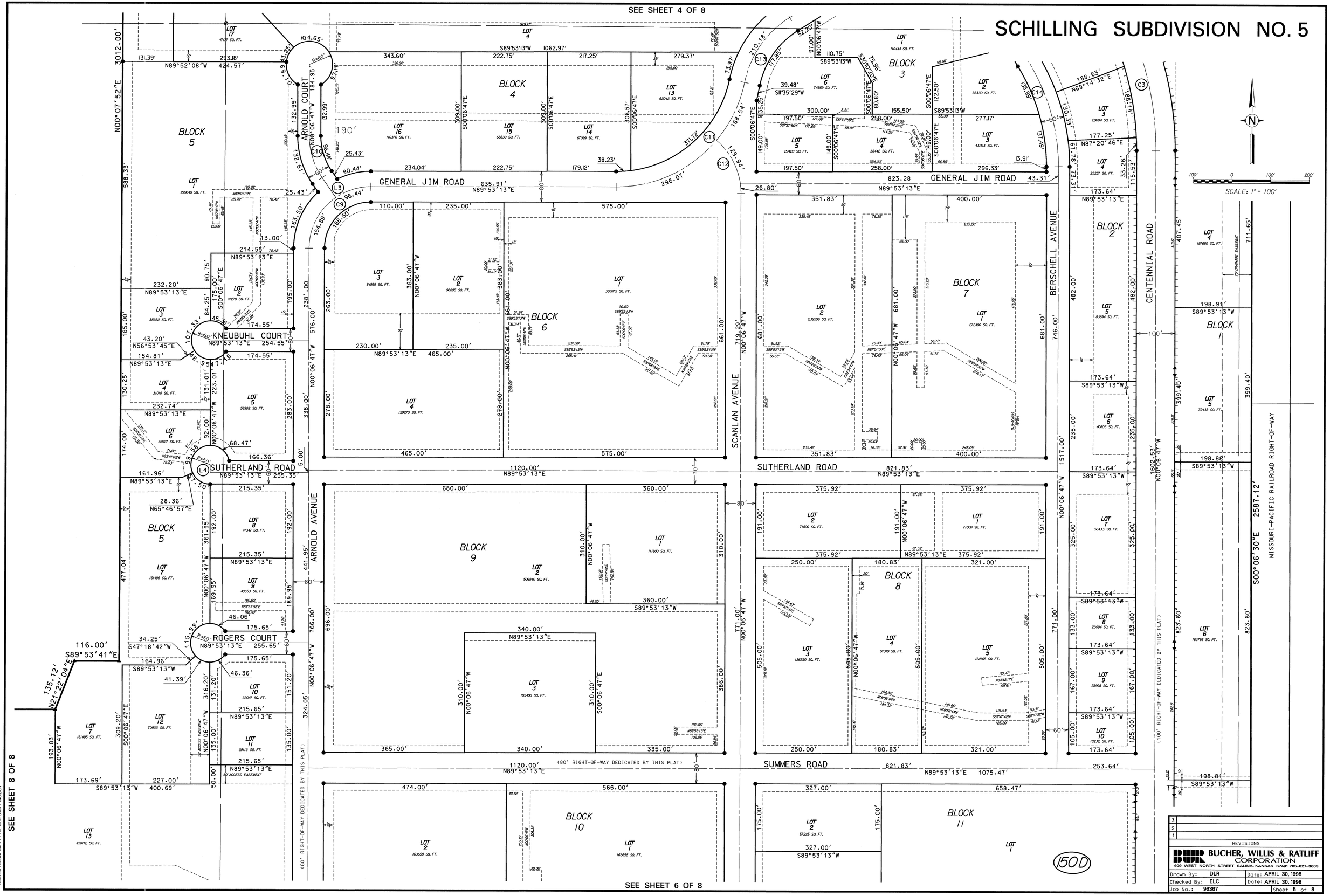

REVISIONS	
BUCHER, WILLIS & RATLIFF CORPORATION 609 WEST NORTH STREET SALINA, KANSAS 67401 785-827-3603	
Drawn By: DLR	Date: APRIL 30, 1998
Checked By: ELC	Date: APRIL 30, 1998
Job No.: 96367	Sheet 5 of 8

JOBS-_97\96367\SURVFINAL\DGN\SAA-FIN6.DGN

SCHILLING SUBDIVISION NO. 5

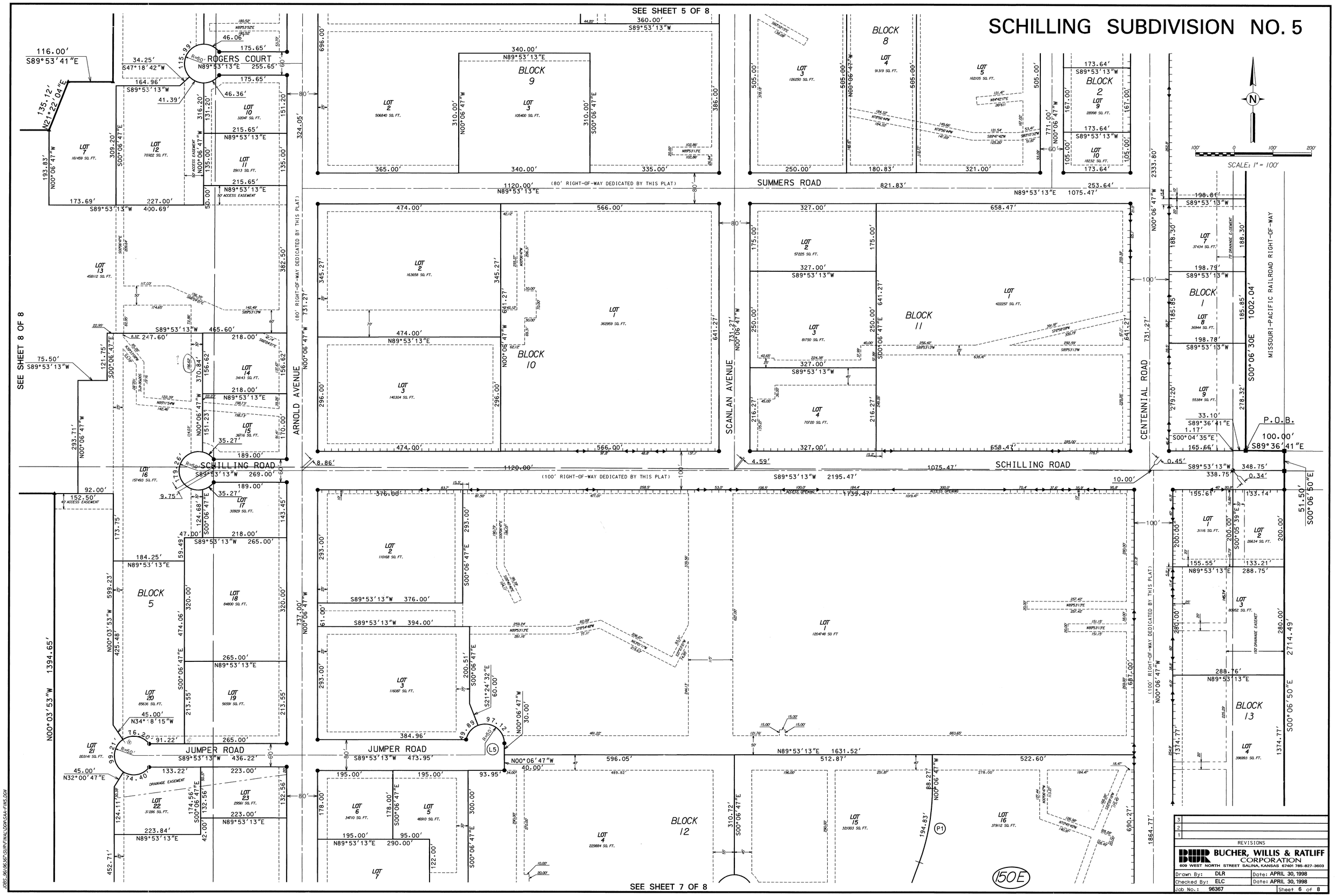

3	
2	
1	

REVISIONS

BUCHER, WILLIS & RATLIFF CORPORATION
609 WEST NORTH STREET SALINA, KANSAS 67401 785-827-3603

Drawn By:	DLR	Date:	APRIL 30, 1998
Checked By:	ELC	Date:	APRIL 30, 1998
Job No.:	96367	Sheet 6 of 8	

JOBS_96\96367\SURVFINAL\DGN\SA4-FIN5.DGN

SEE SHEET 6 OF 8

SCHILLING SUBDIVISION NO. 5

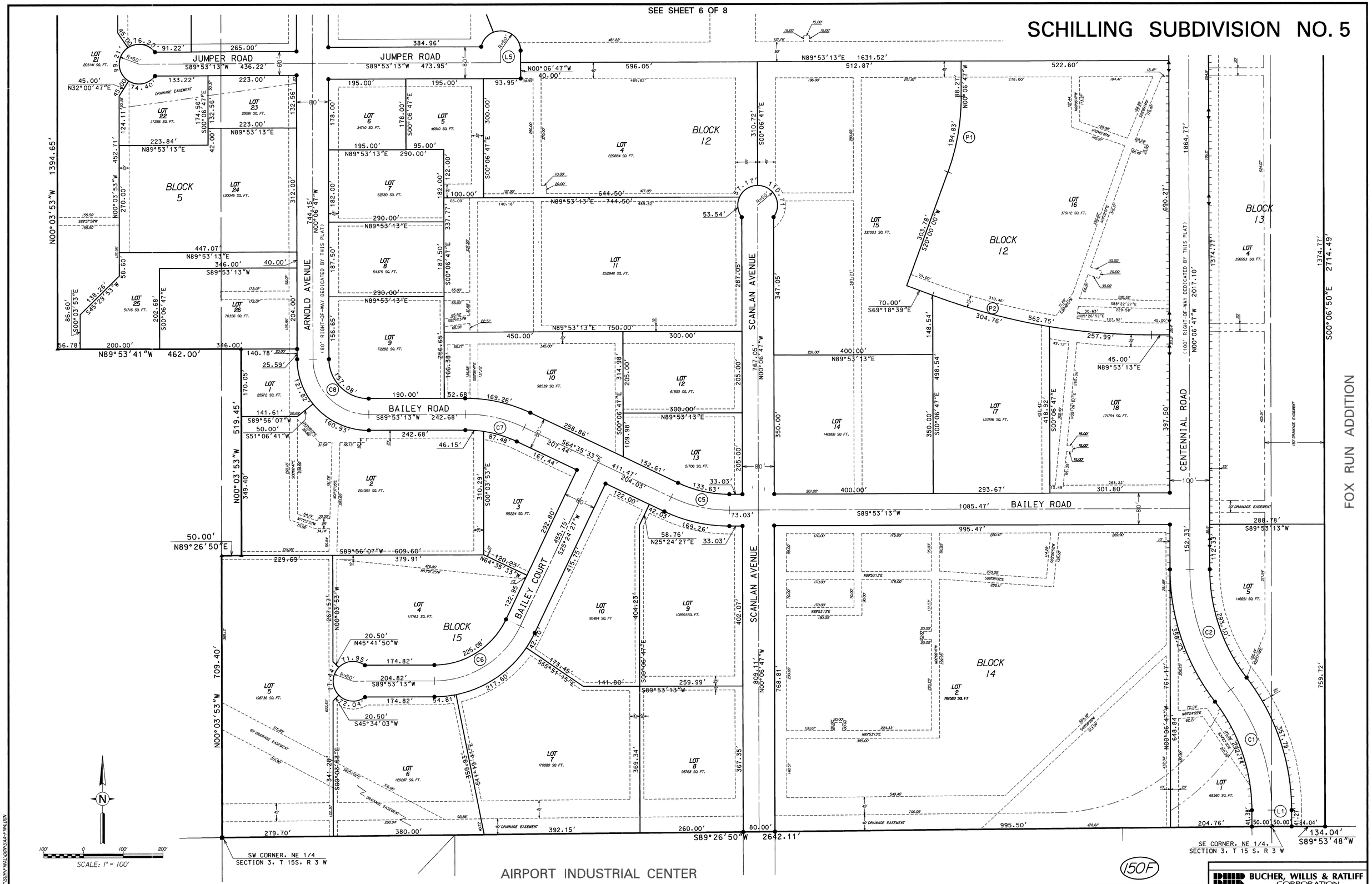

BUCHER, WILLIS & RATLIFF CORPORATION
609 WEST NORTH STREET SALINA, KANSAS 67401 785-827-3603

Drawn By: DLR	Date: APRIL 30, 1998	
Checked By: ELC	Date: APRIL 30, 1998	
Job No.: 96367	Sheet 7 of 8	

REVISIONS

SCHILLING SUBDIVISION NO. 5

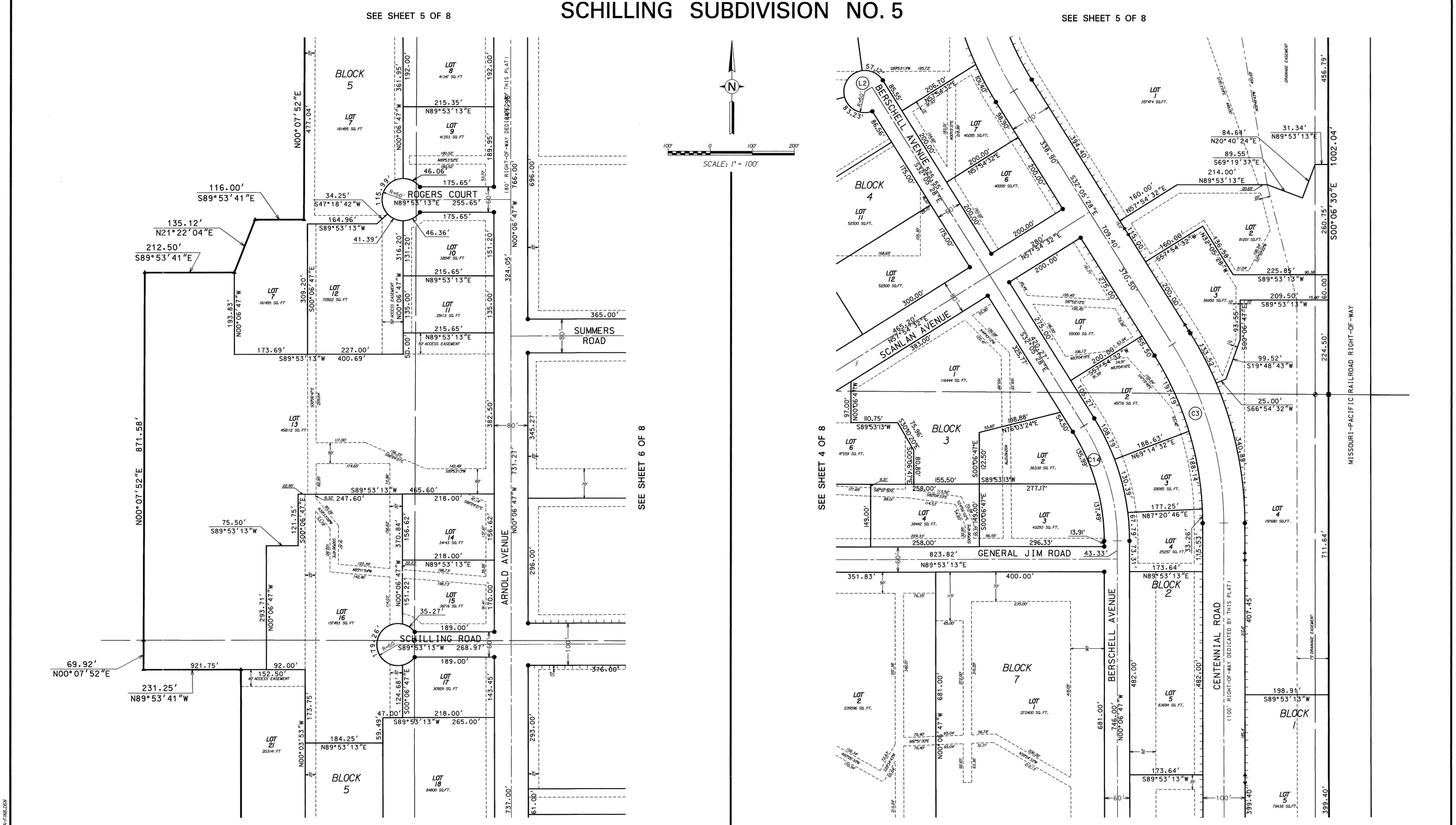

150G

3	
2	
1	
REVISIONS	
BUCHER, WILLIS & RATLIFF CORPORATION 609 WEST NORTH STREET SALINA, KANSAS 67401 785-827-3603	
Drawn By: DLR	Date: APRIL 30, 1998
Checked By: ELC	Date: APRIL 30, 1998
Job No.: 96367	Sheet 8 of 8

JOBS_97\96367\SUR\FINAL\DGN\SAA-FIN8.DGN