RE-PLAT
OF PART OF
MORRISON'S 3rd ADDITION
East of Tenth Street

W. S. Farrar — Scale 1in. = 100'

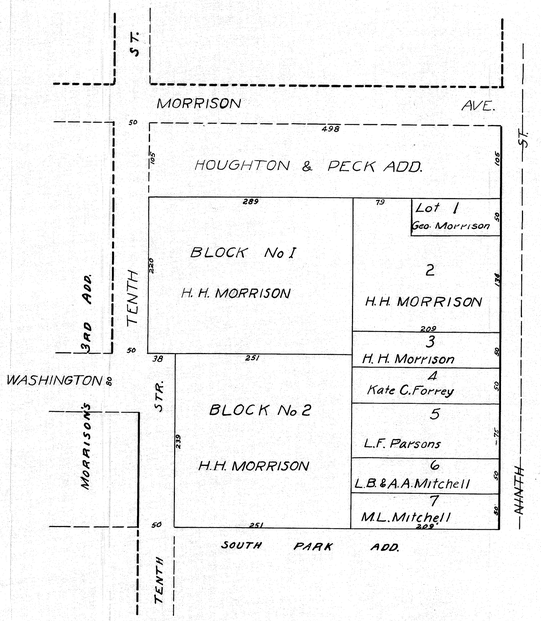

SURVEYOR'S PLAT 7
OF
S.E. ¼ of N.W. ¼ of Section 18 Twp 14 Range 2 west

SALINE COUNTY KANSAS

W. S. Farrar - Surveyor — Scale 200' = 1in.

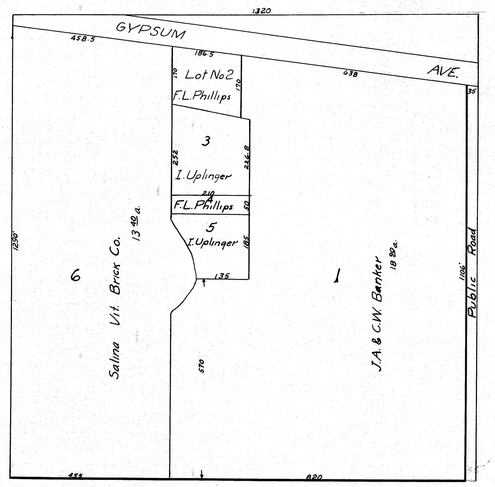

SURVEYORS PLAT NO 11
OF
N.W. ¼ of N.E. ¼ of Section 25 Twp 14 Range 3 West

SALINE COUNTY KANSAS

W. S. Farrar Surveyor — Scale 1" = 200'

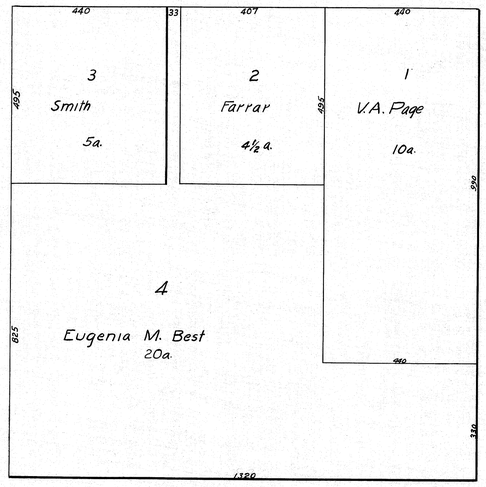

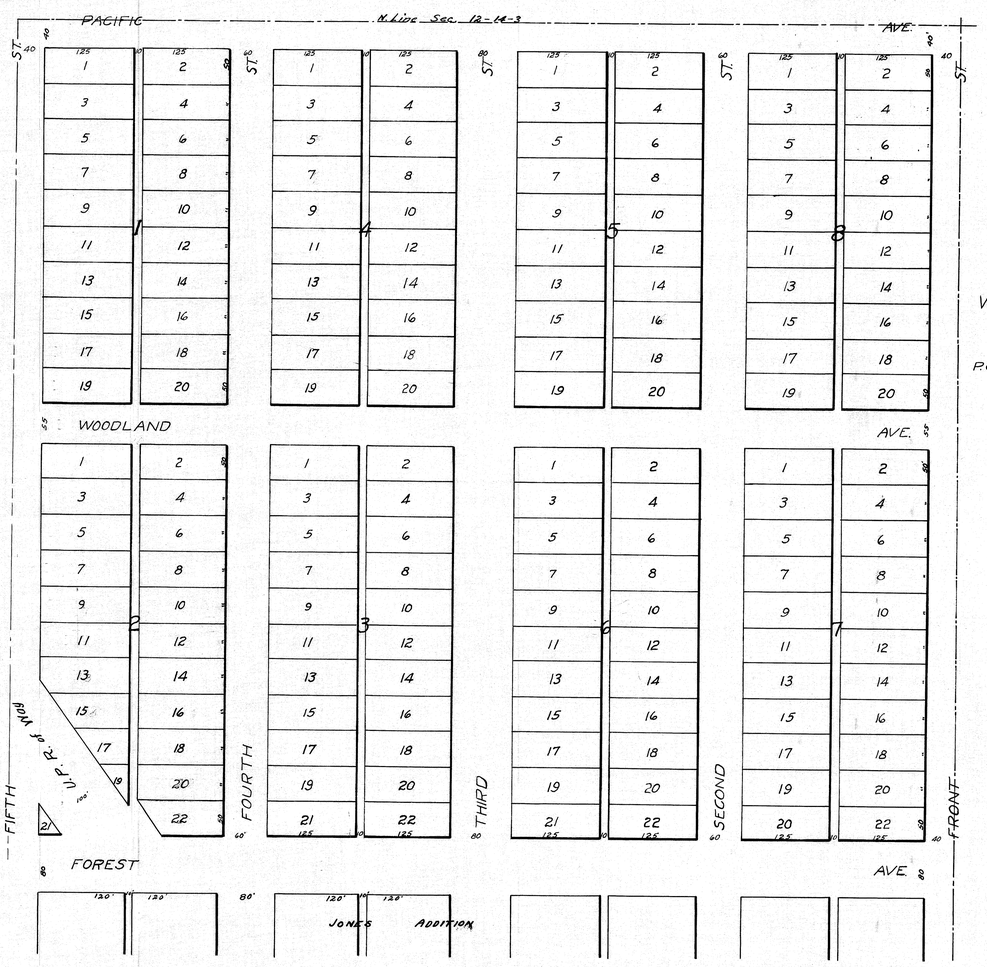

REPLAT OF
WOODLAND ADDITION
TO
SALINA KANSAS
P. G. WAKENHUT CITY ENGINEER
Scale 100' = 1"
APRIL 28, 1916
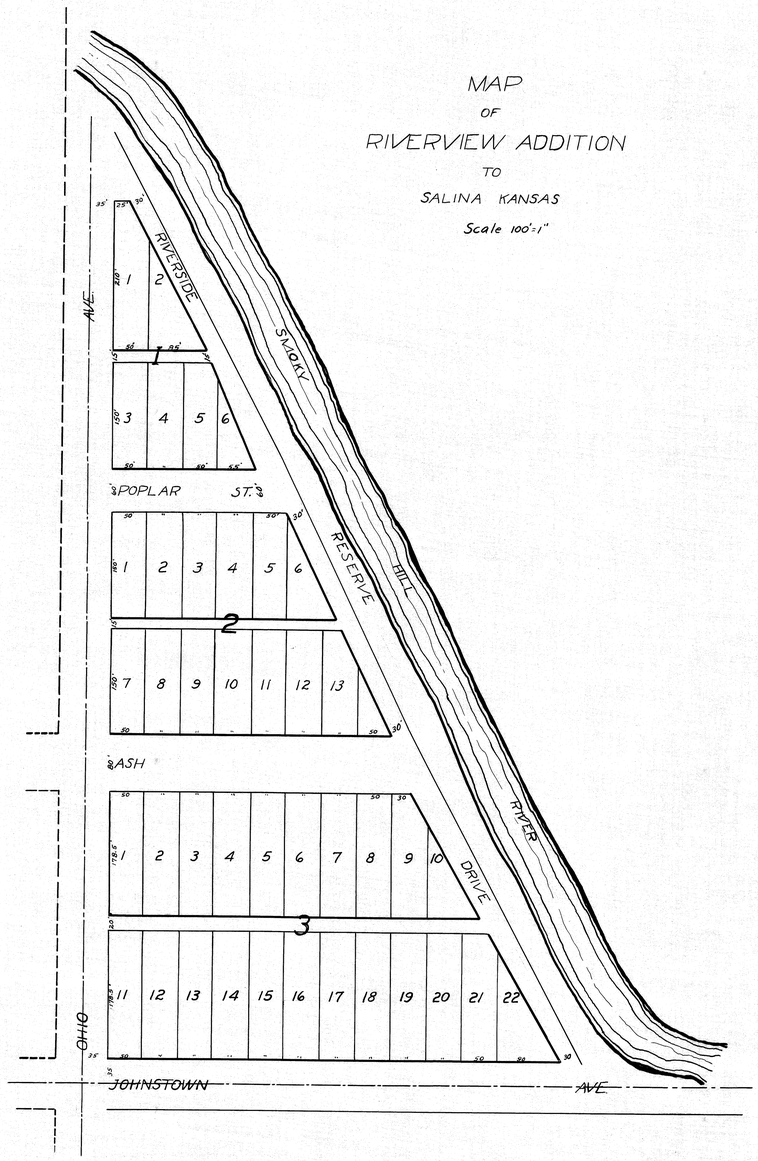
MAP
OF
RIVERVIEW ADDITION
TO
SALINA KANSAS
Scale 100' = 1"