MAP OF SMITH ADDITION TO SALINA KANSAS

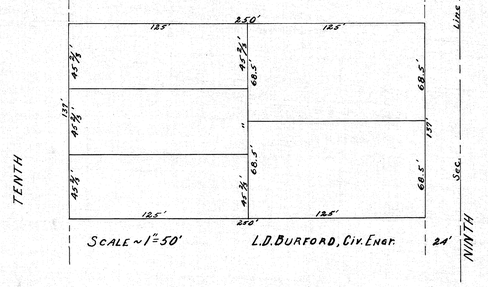

SCALE ~ 1" = 50' L.D. BURFORD, Civ. Engr.

REPLAT OF PART OF BLOCK TWO WOOD LAND ADDITION TO SALINA, KANSAS

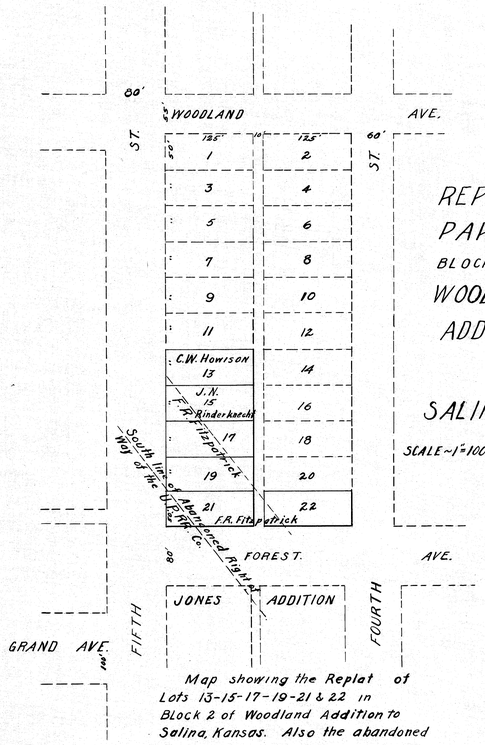

SCALE ~ 1" = 100' P.G. Wakenhut, SURVEYOR.

Map showing the Replat of Lots 13-15-17-19-21 & 22 in Block 2 of Woodland Addition to Salina, Kansas. Also the abandoned Right of Way of the Union Pacific Railroad Company formerly the Union Pacific, Lincoln & Colorado Railway Company.

ADDITION TO KANSAS WESLEYAN UNIVERSITY GROUNDS

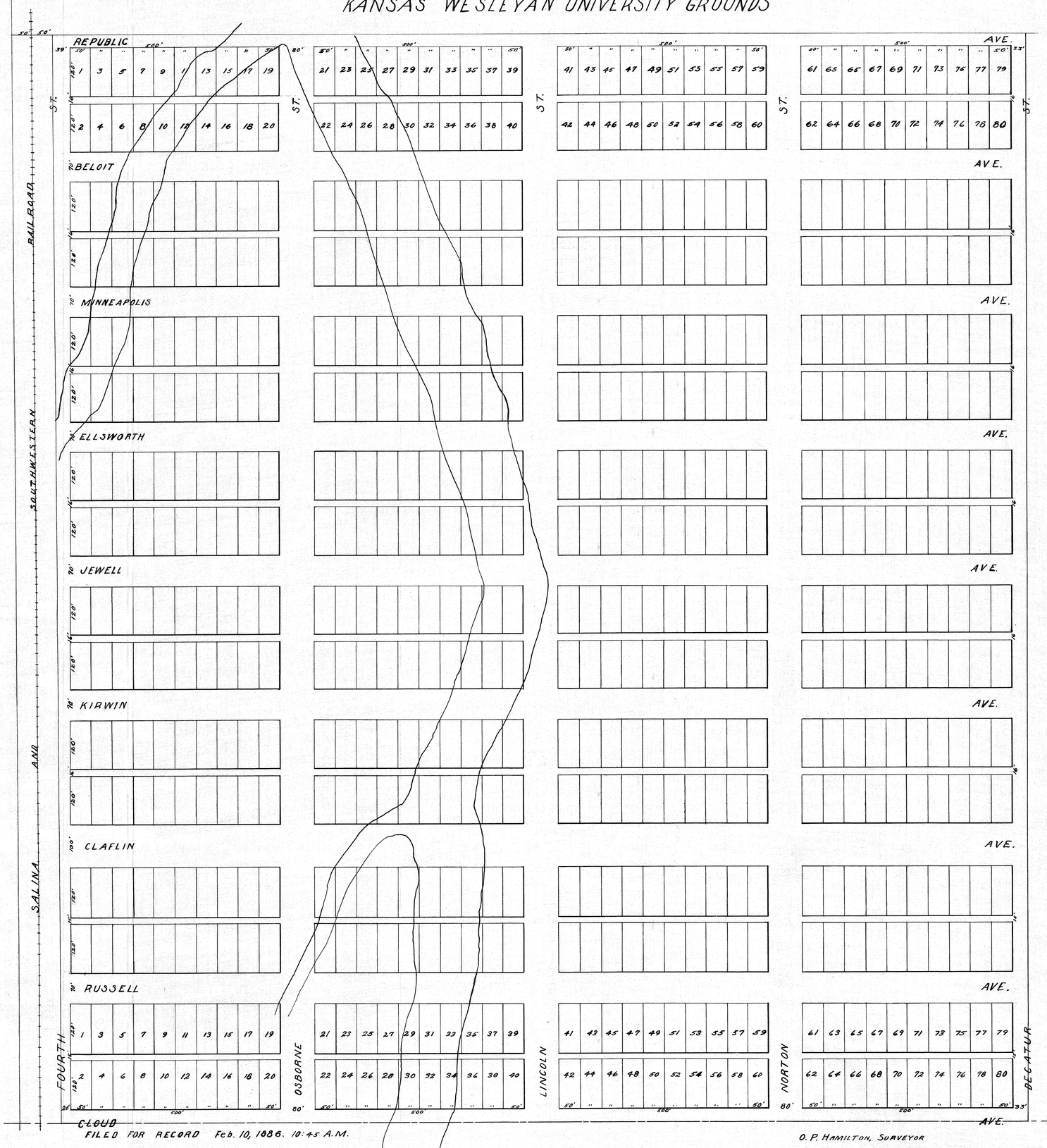

FILED FOR RECORD Feb. 10, 1886. 10:45 A.M. O. P. HAMILTON, SURVEYOR

PLAT OF PHILLIPS SECOND ADDITION TO THE CITY OF SALINA KANSAS
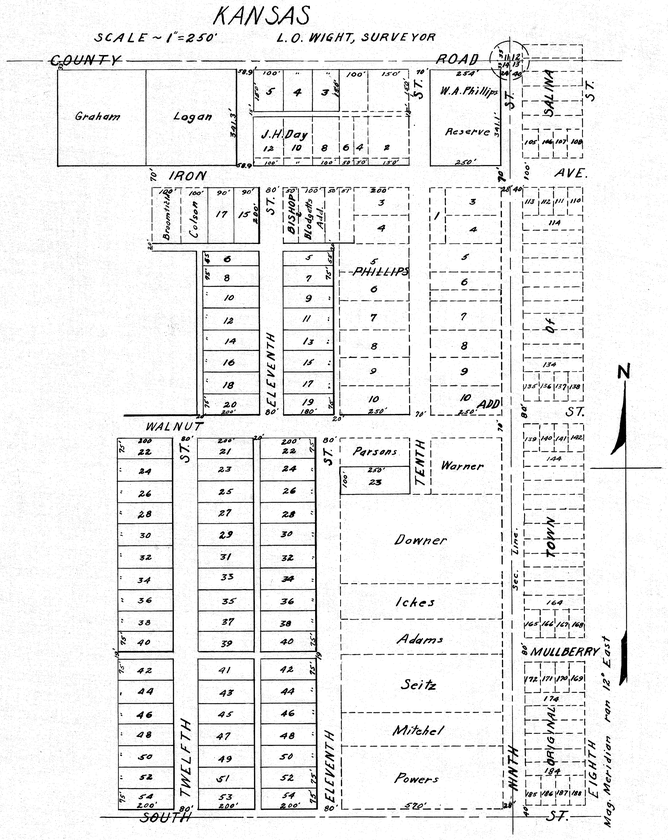
SCALE ~ 1" = 250' L.O. WIGHT, SURVEYOR