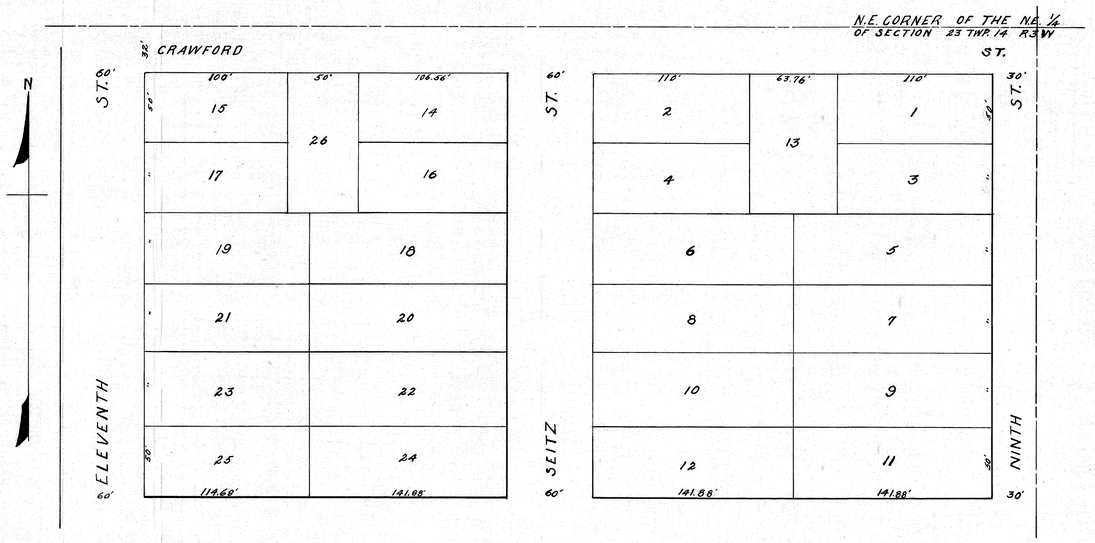

SEITZ'S SECOND ADDITION
TO THE
CITY OF SALINA KANSAS

AUGUST 1, 1929
P.G. WAKENHUT SURVEYOR

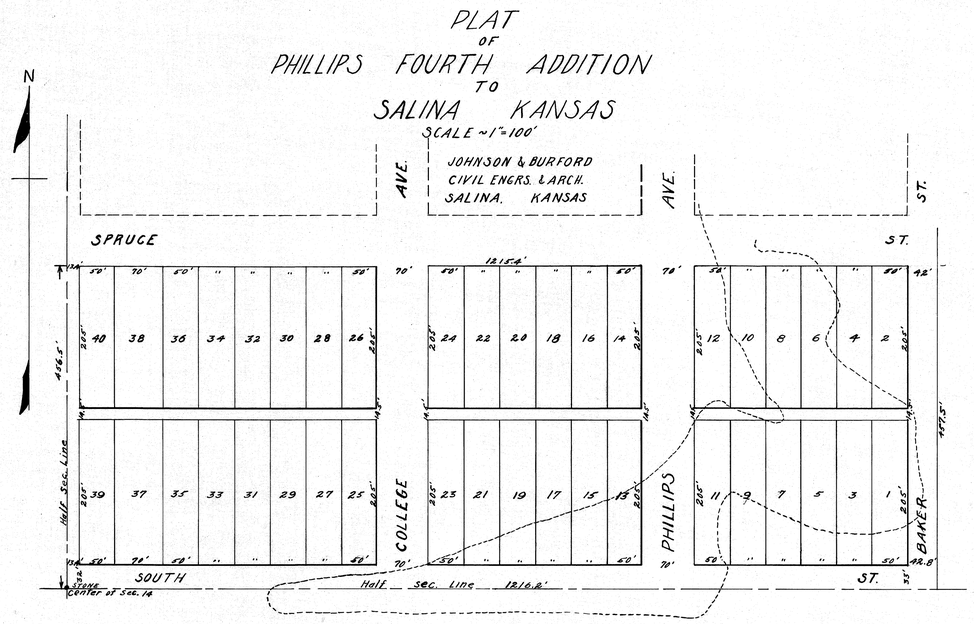

We hereby certify that this map is a correct representation of the survey of Phillips Fourth Addition to the City of Salina, Kansas. Surveyed May 27, 28, 1886
JOHNSON & BURFORD, Surveyors.

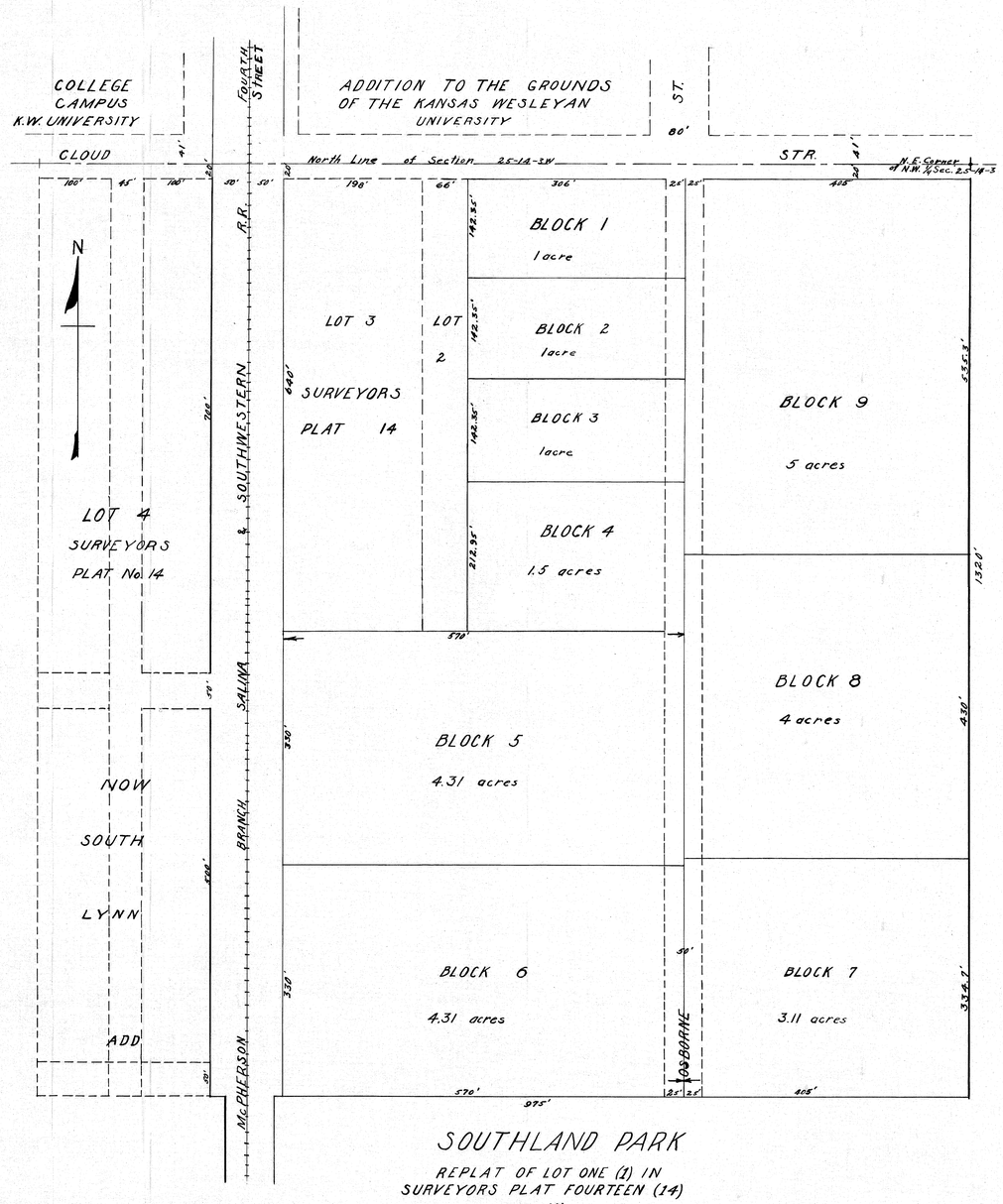

SOUTHLAND PARK
REPLAT OF LOT ONE (1) IN
SURVEYORS PLAT FOURTEEN (14)
IN
THE N.E. ¼ of THE N.W. ¼ of SEC. 25 TWP. 14 R.3W.
SALINE COUNTY
KANSAS
P.G. WAKENHUT, SURVEYOR
MARCH 1926
SCALE ~ 1" = 100'

MAP
OF
VANTRINES ADDITION
TO
SALINA KANSAS
SCALE ~ 1" = 100'

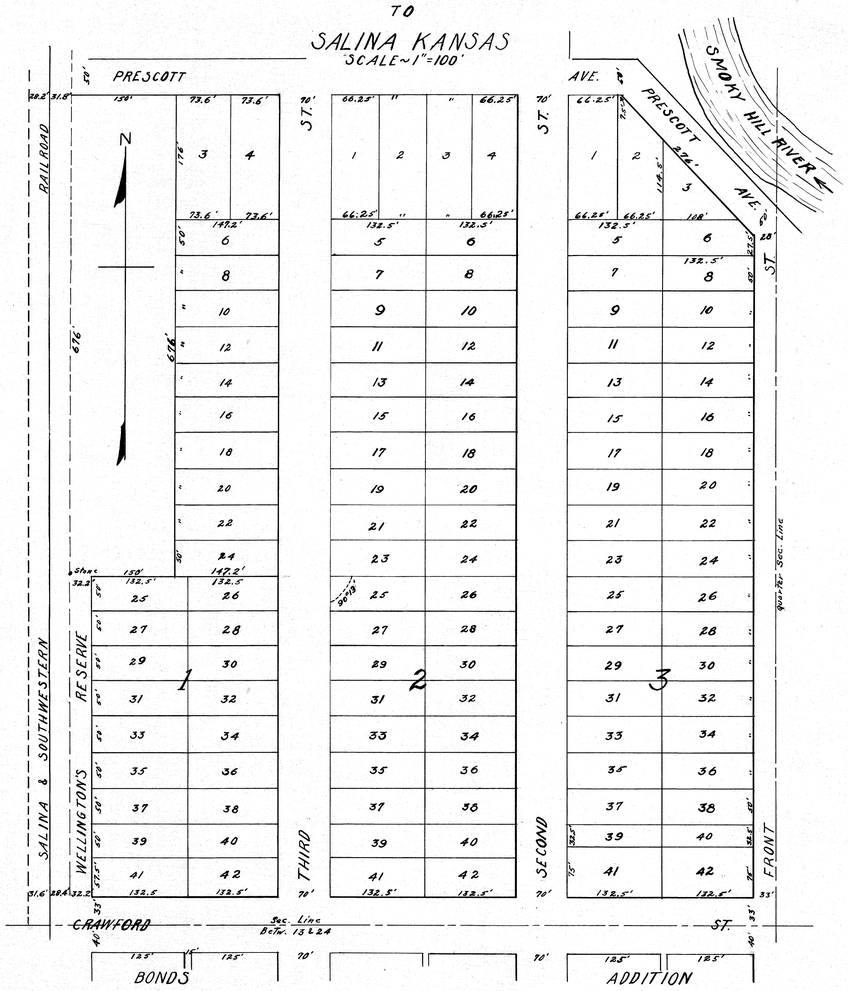

JOHNSTON & BURFORD
CIVIL ENGRS. & ARCHITECTS
SALINA KANSAS