MAP OF WEAVER'S SECOND ADDITION TO SALINA, KANSAS

Scale 1" = 150'

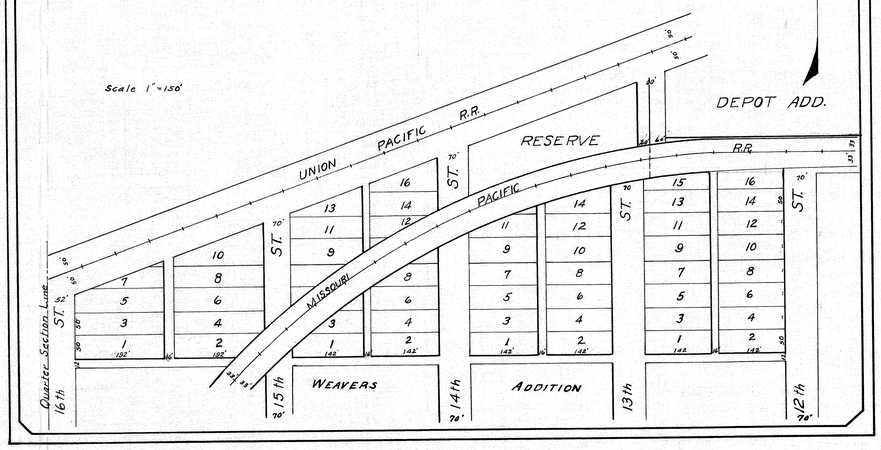

SURVEYOR'S PLAT 2 OF THE N.½ of N.W.¼ Section 34 Township 13 Range 3 West SALINE COUNTY, KANSAS

Scale 1" = 200'

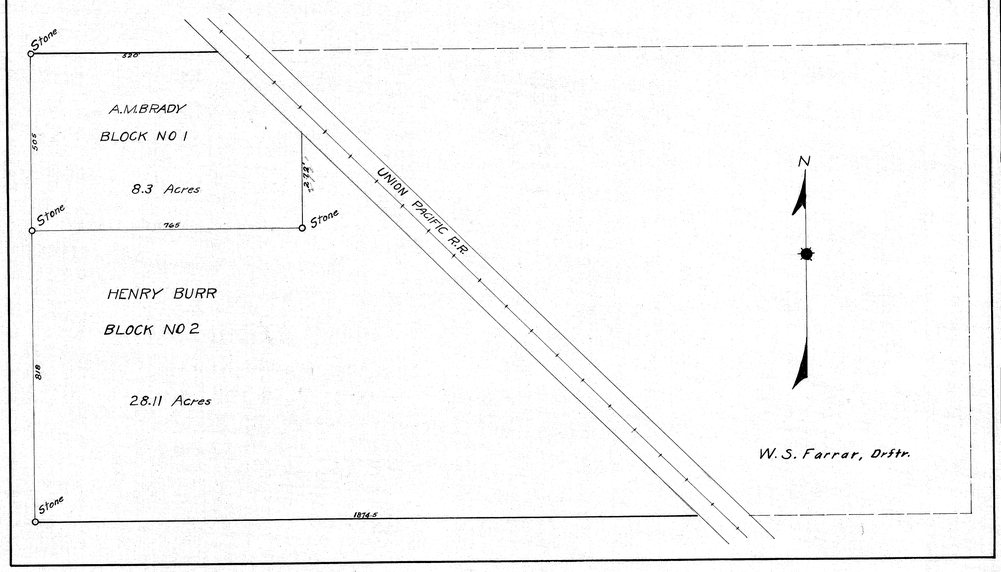

MAP OF NORTH PARK ADDITON TO SALINA, KANSAS

Filed April 7, 1889
Phil Bond Owner

Scale 100 ft. = 1 inch

Johnson and Burford Civ. Engineers

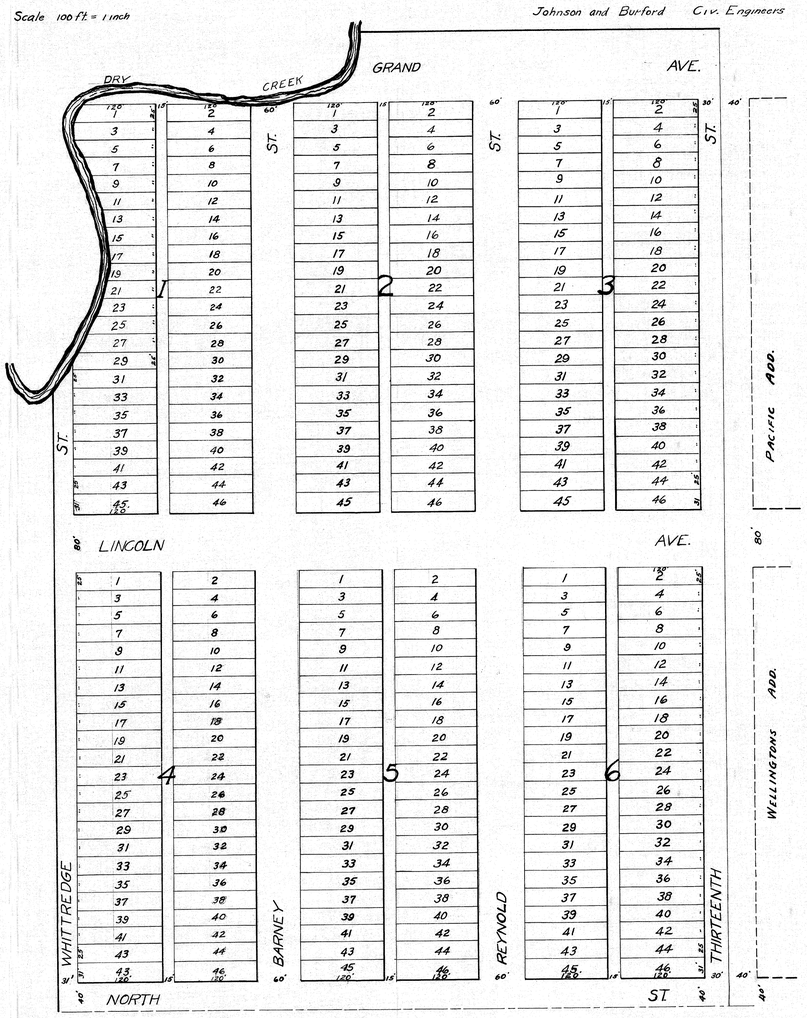

PRESCOTT ADDITION TO THE CITY OF SALINA, SALINE COUNTY KANSAS
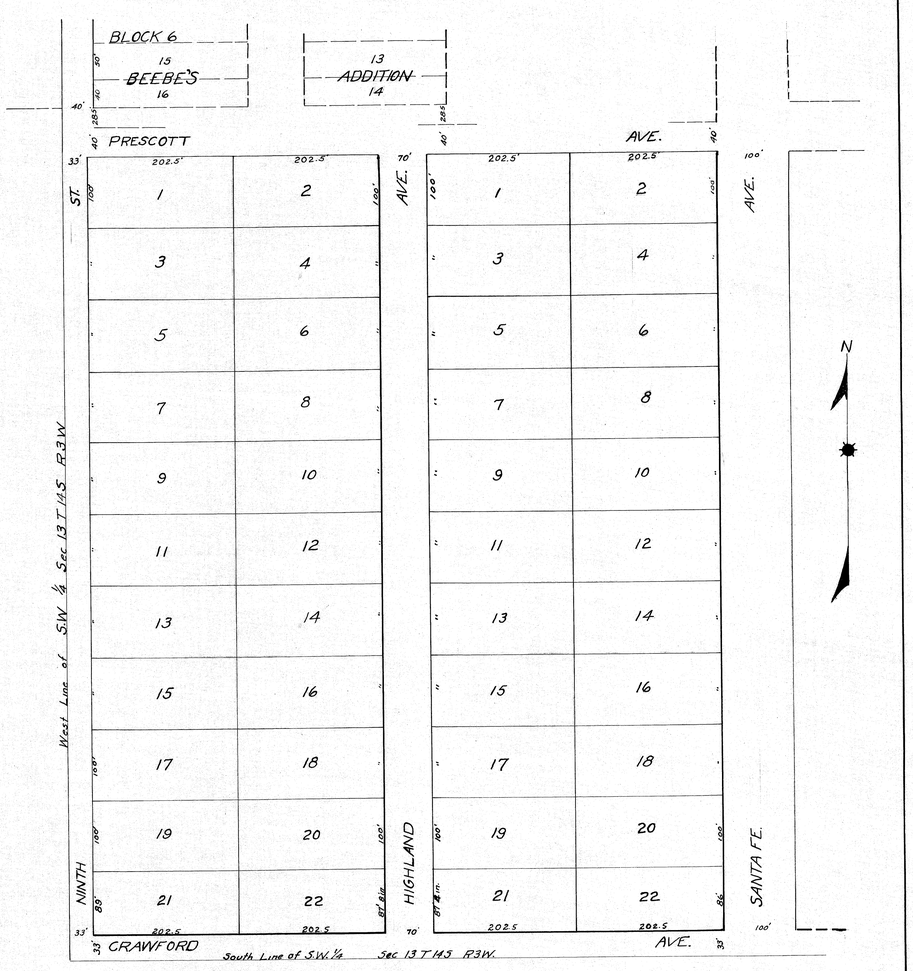
Scale 1" = 100'