MAP OF YORK SALINE COUNTY KANSAS

SCALE ~100'=1"

JOHNSTON & BURFORD
CIVIL ENGINEERS
SALINA, KANSAS.

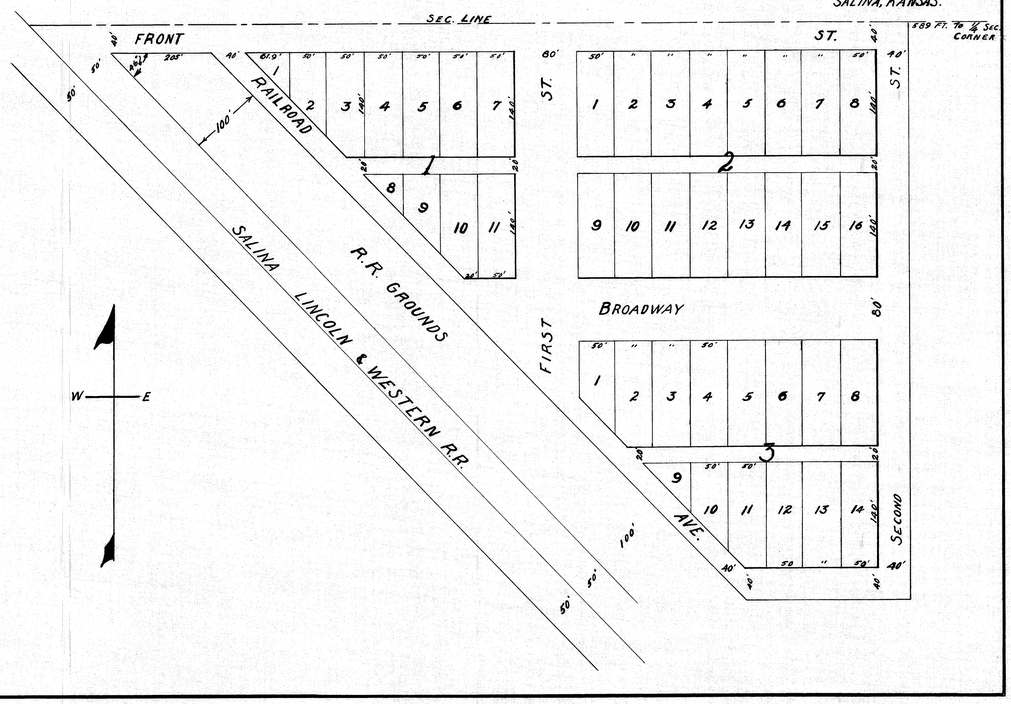

PLAT OF NEELY'S ADDITION TO SALINA, KANSAS

SCALE ~1"=100'

JOHNSTON & BURFORD
CIVIL ENGINEERS

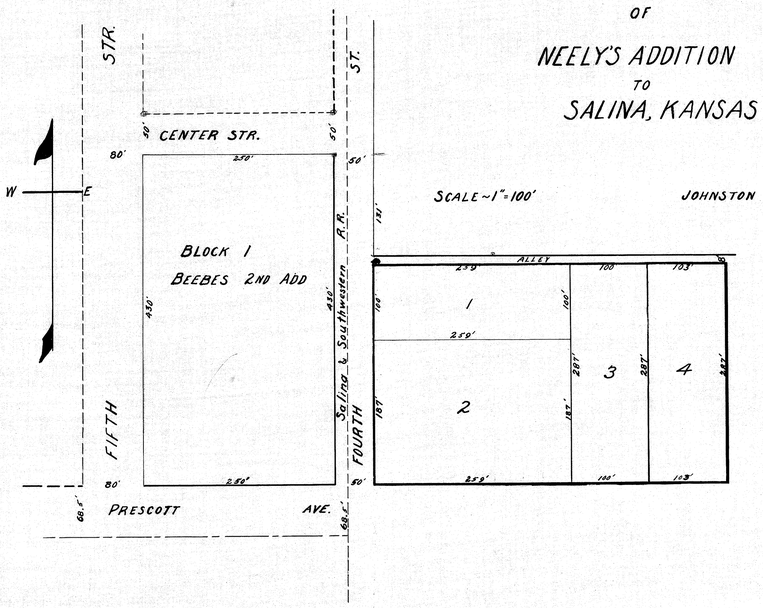

REIMOLD'S ADDITION TO SALINA KANSAS

Scale 1"=50'

Located in the S.E. 1/4 Section 2-14-3-West
(Block 1 Tucker Park Add.)

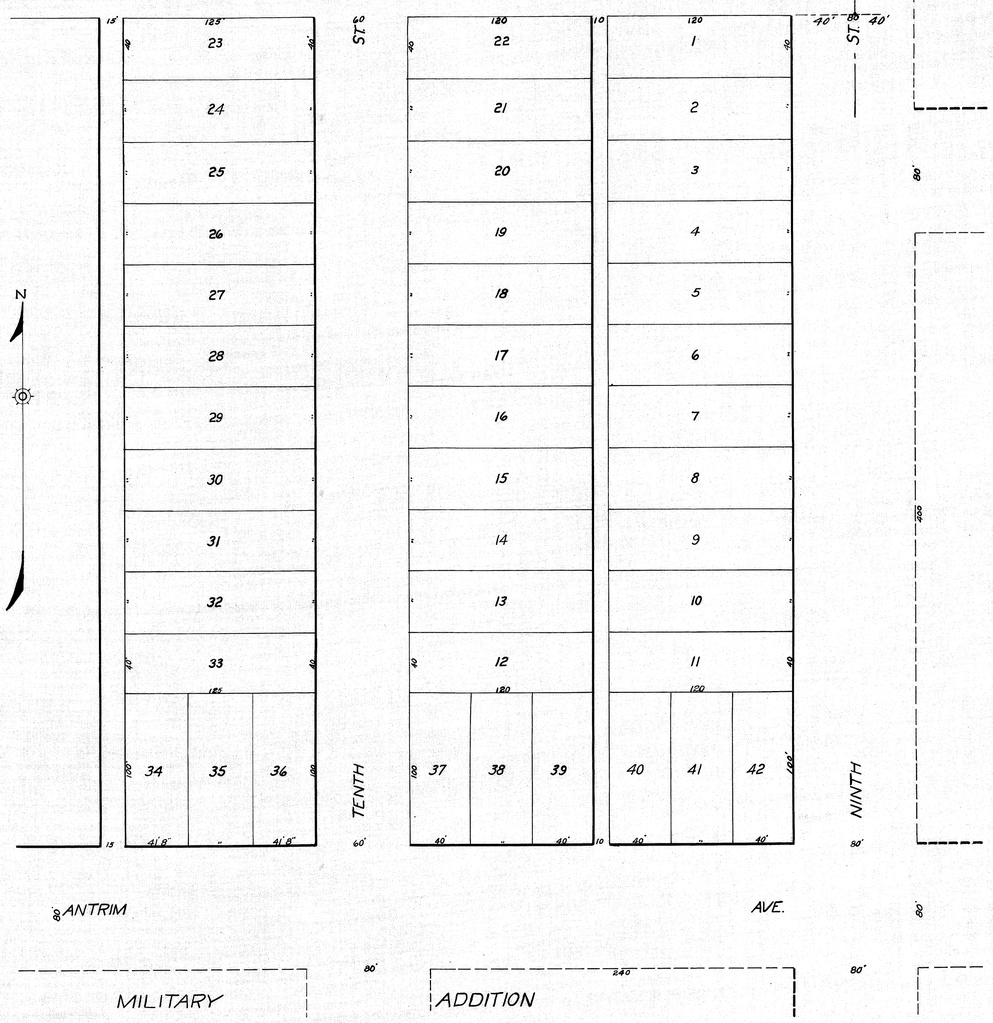

BROWN'S ADDITION TO SALINA, KANSAS
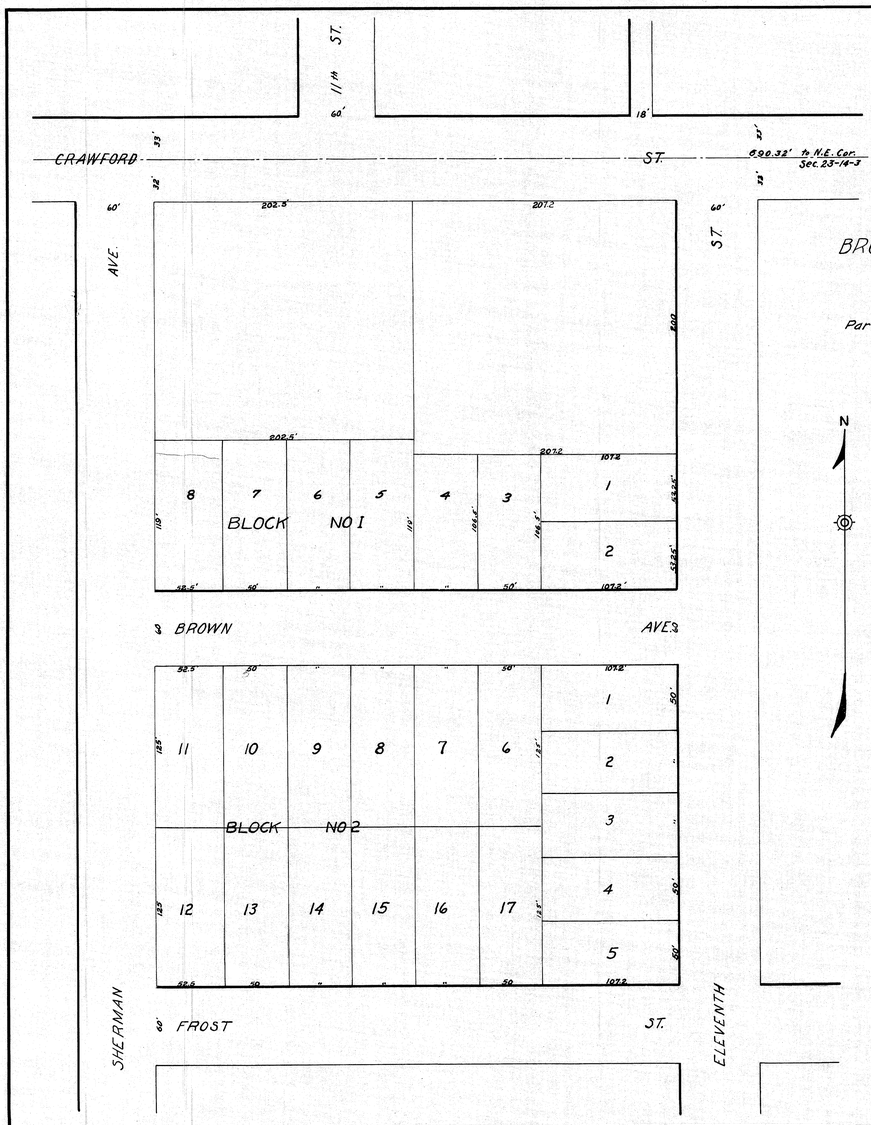
Part of N.E. Quar. Sec. 23, Twp. 14S-R3W
Scale 1"=60'
W. H. COST
Co. Engineer
March-1924