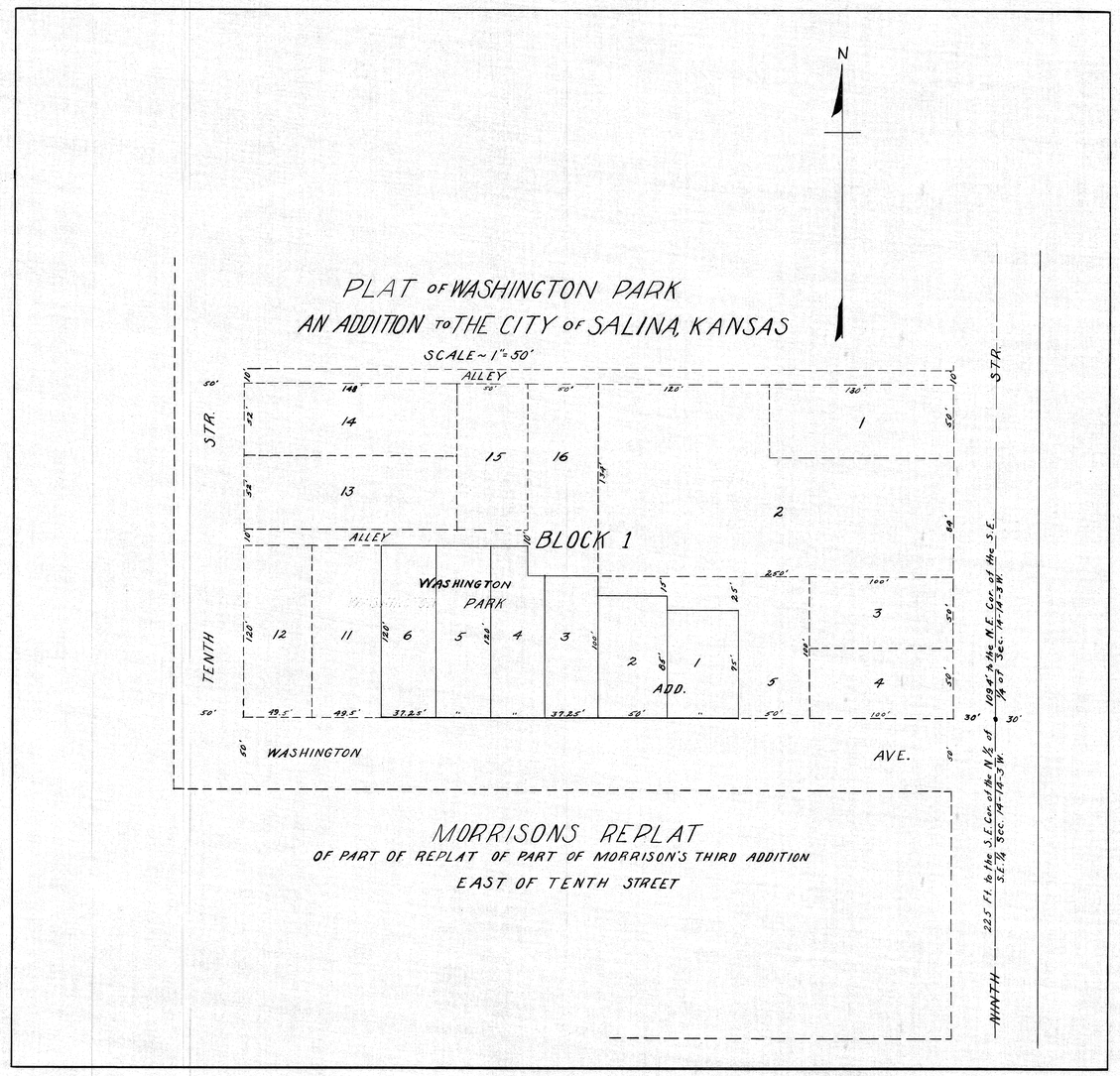
PLAT OF WASHINGTON PARK
AN ADDITION TO THE CITY OF SALINA, KANSAS
SCALE ~ 1" = 50'
ALLEY
BLOCK 1
WASHINGTON PARK
ADD.
TENTH STR.
WASHINGTON AVE.
NINTH STR.
MORRISONS REPLAT
OF PART OF REPLAT OF PART OF MORRISON'S THIRD ADDITION
EAST OF TENTH STREET

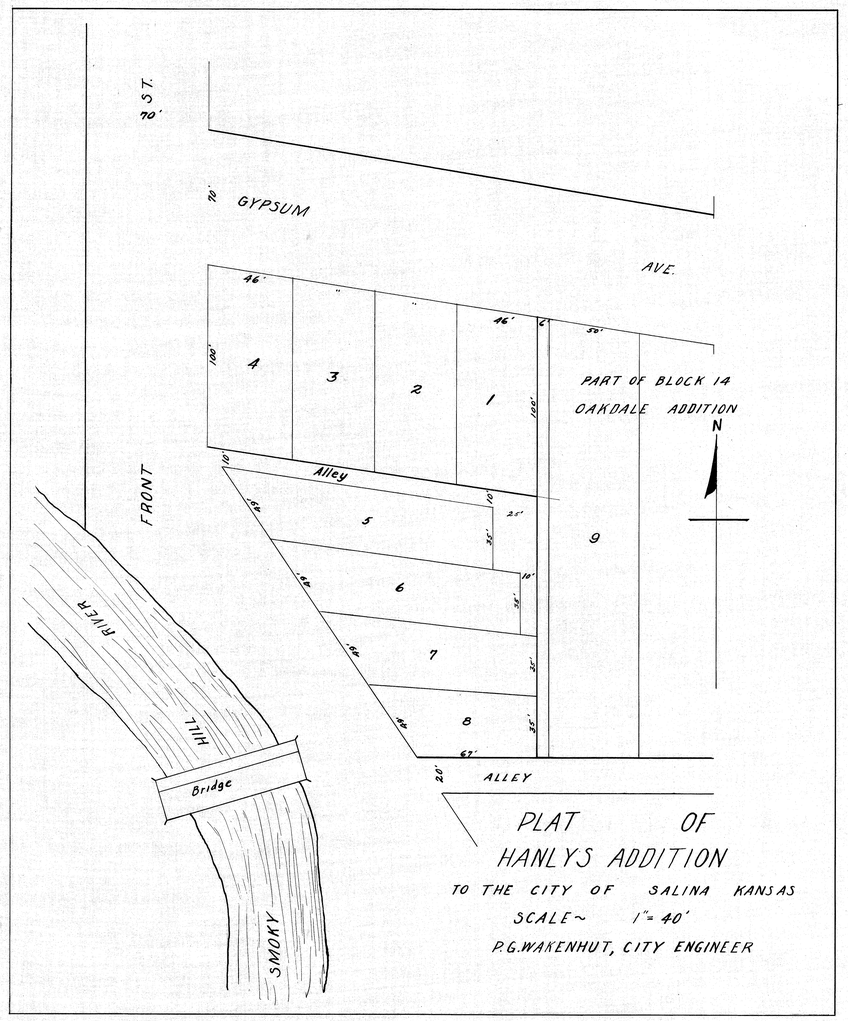
GYPSUM AVE.
PART OF BLOCK 14
OAKDALE ADDITION
Alley
FRONT
RIVER
HILL
Bridge
SMOKY
ALLEY
PLAT OF
HANLYS ADDITION
TO THE CITY OF SALINA KANSAS
SCALE ~ 1" = 40'
P.G. WAKENHUT, CITY ENGINEER

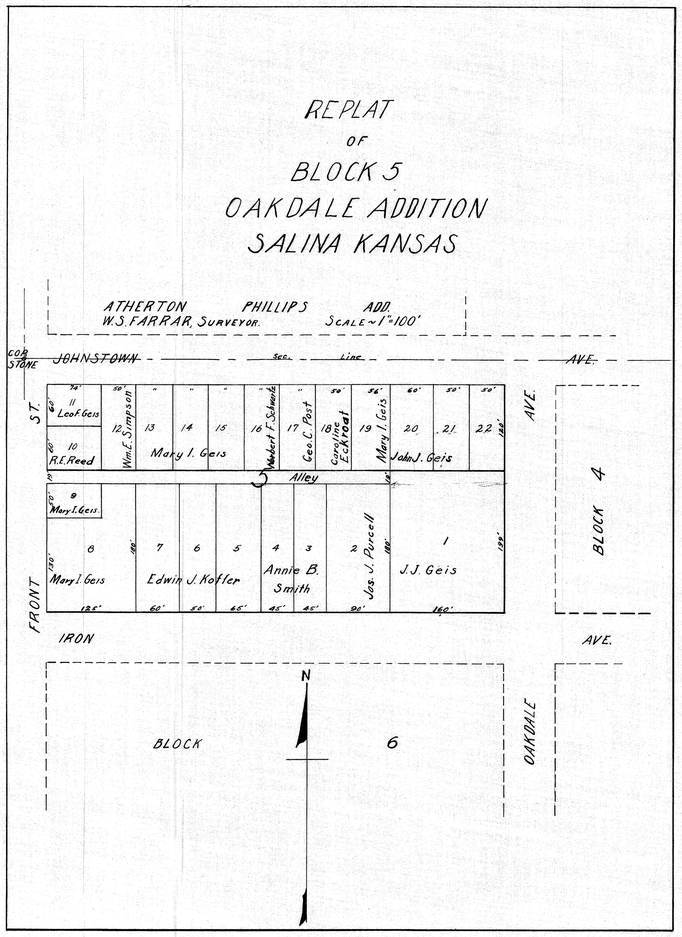
REPLAT
OF
BLOCK 5
OAKDALE ADDITION
SALINA KANSAS
ATHERTON PHILLIPS ADD.
W.S. FARRAR, SURVEYOR.
SCALE ~ 1" = 100'
JOHNSTOWN AVE.
Mary I. Geis
Edwin J. Koffer
Annie B. Smith
Jos. J. Purcell
J.J. Geis
BLOCK 4
FRONT ST.
IRON AVE.
BLOCK 6
OAKDALE AVE.

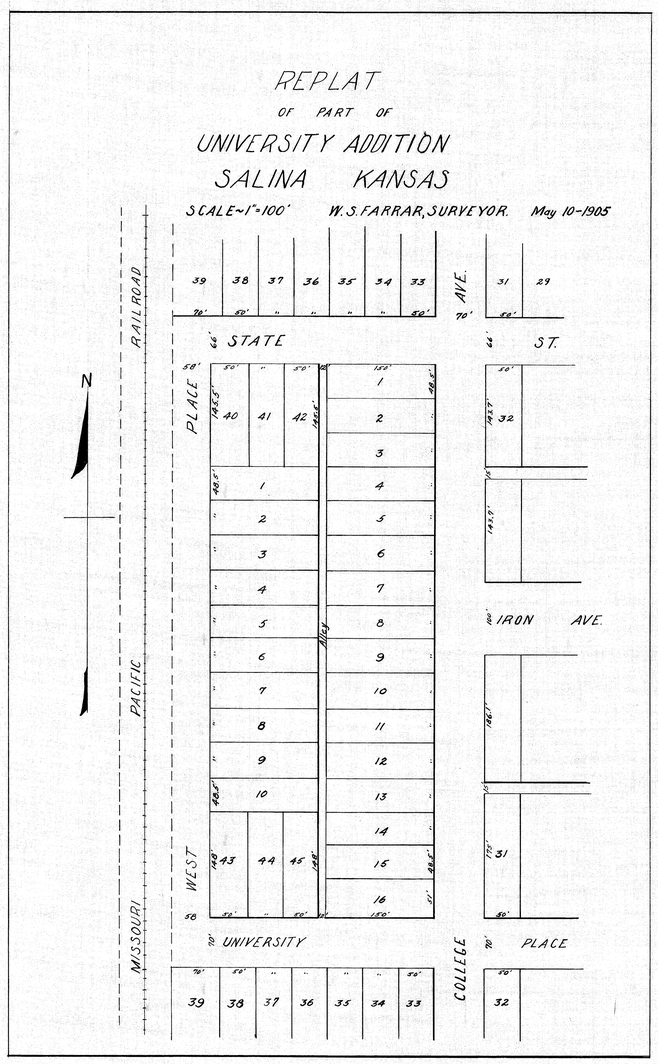
REPLAT
OF PART OF
UNIVERSITY ADDITION
SALINA KANSAS
SCALE ~ 1" = 100'
W.S. FARRAR, SURVEYOR.
May 10-1905
STATE ST.
IRON AVE.
UNIVERSITY PLACE
WEST PLACE
RAILROAD
PACIFIC
MISSOURI
COLLEGE

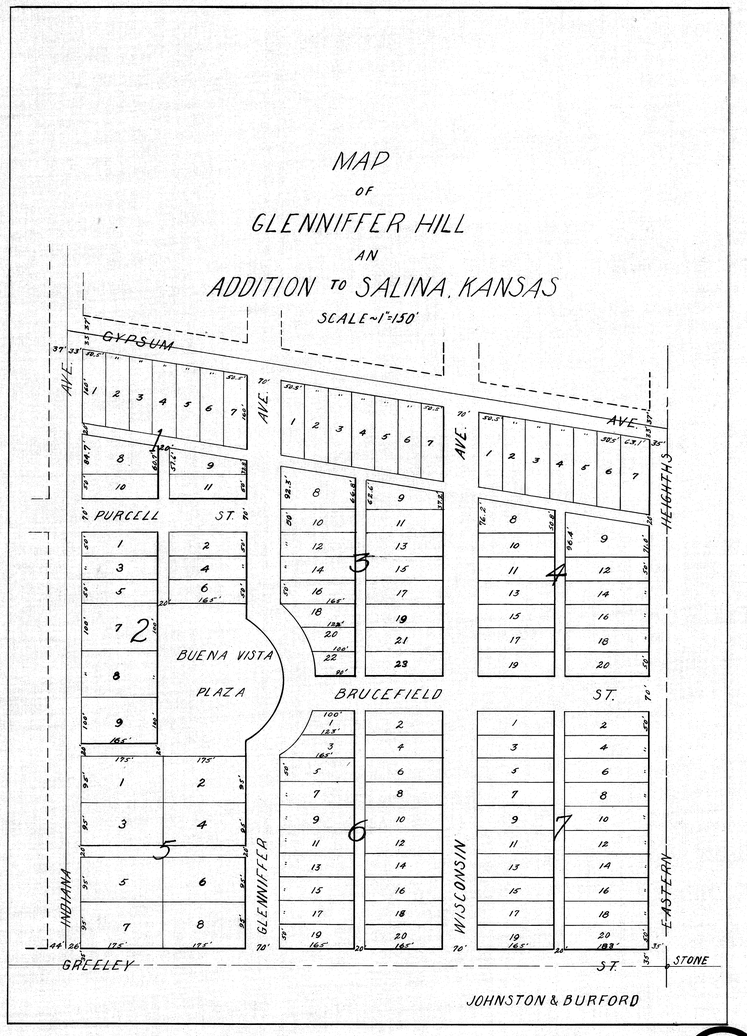
MAP
OF
GLENNIFFER HILL
AN
ADDITION TO SALINA, KANSAS
SCALE ~ 1" = 150'
GYPSUM AVE.
PURCELL ST.
BUENA VISTA PLAZA
BRUCEFIELD ST.
INDIANA
GLENNIFFER
WISCONSIN
EASTERN HEIGHTS
GREELEY ST.
STONE
JOHNSTON & BURFORD