MAP OF HUDSON'S ADDITION TO SALINA - KANSAS

Scale 150' = 1"

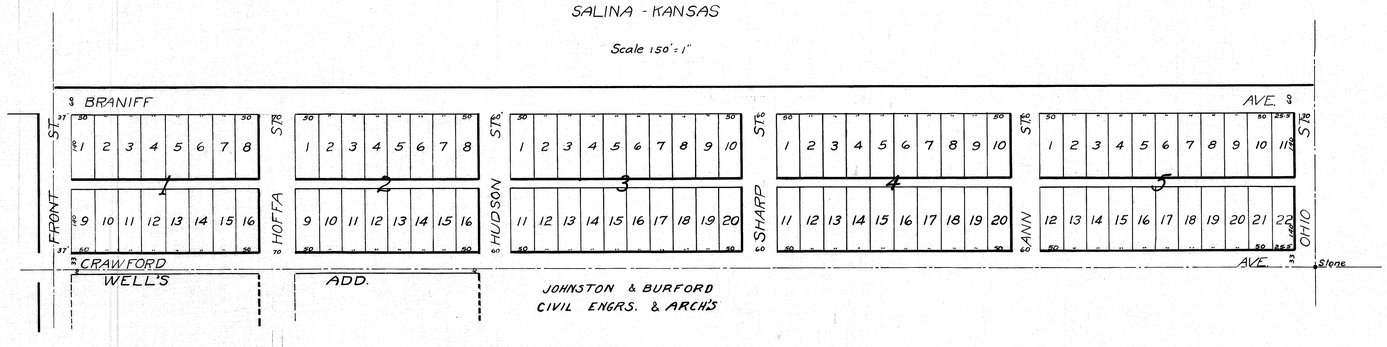

NINTH STREET PLAT

PART OF WESTVIEW ADDITION
SALINA-KANSAS

JUNE 1923
P. G. WARENHUT, SURVEYOR

SCALE ~ 100' = 1"

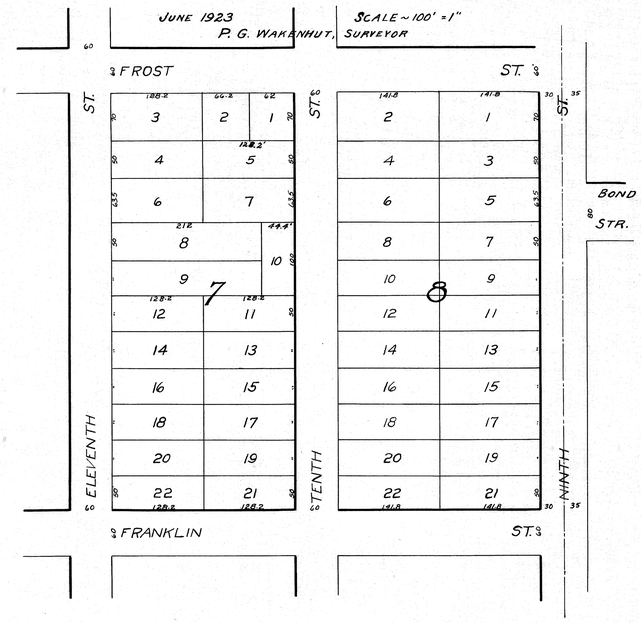

PLAT OF JONE'S ADDITION TO SALINA KANSAS

Scale 1" = 150'

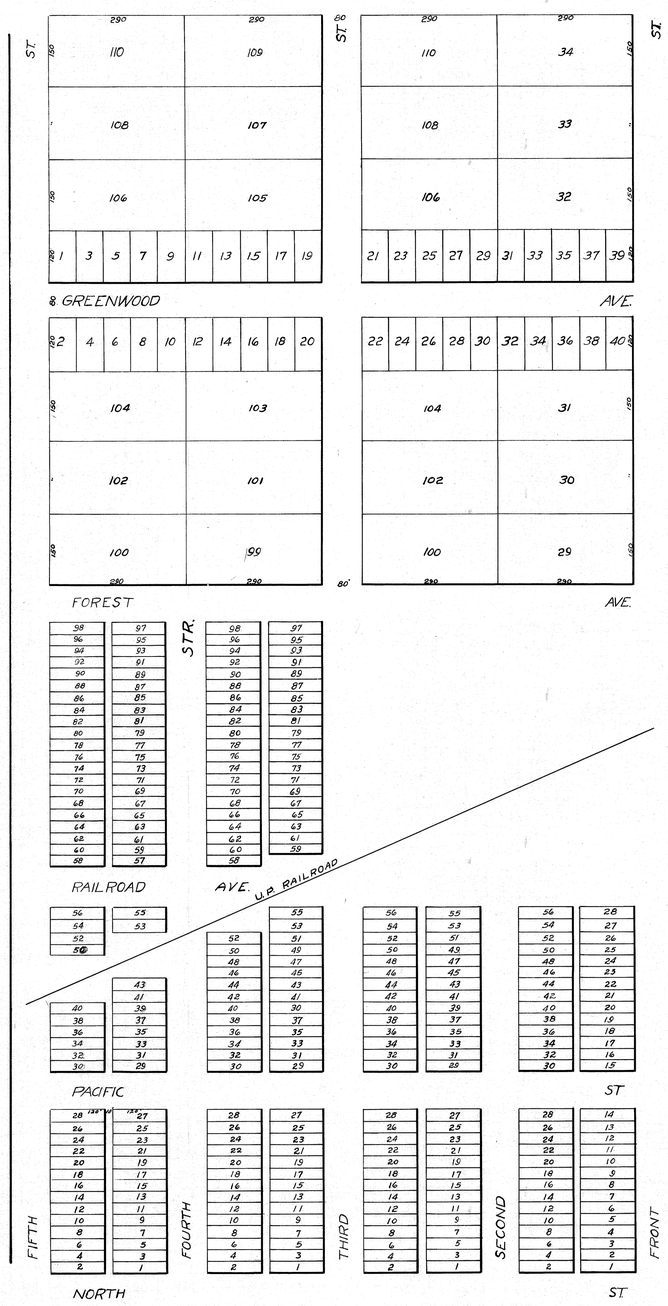

GOLDEN ACRES

Part of S.W. ¼ Section 6 & Part of N.W. ¼ Section 7 Twp 14 Range 2 West
SALINE COUNTY KANSAS

W.S. Farrar Surveyor Oct, 1911.
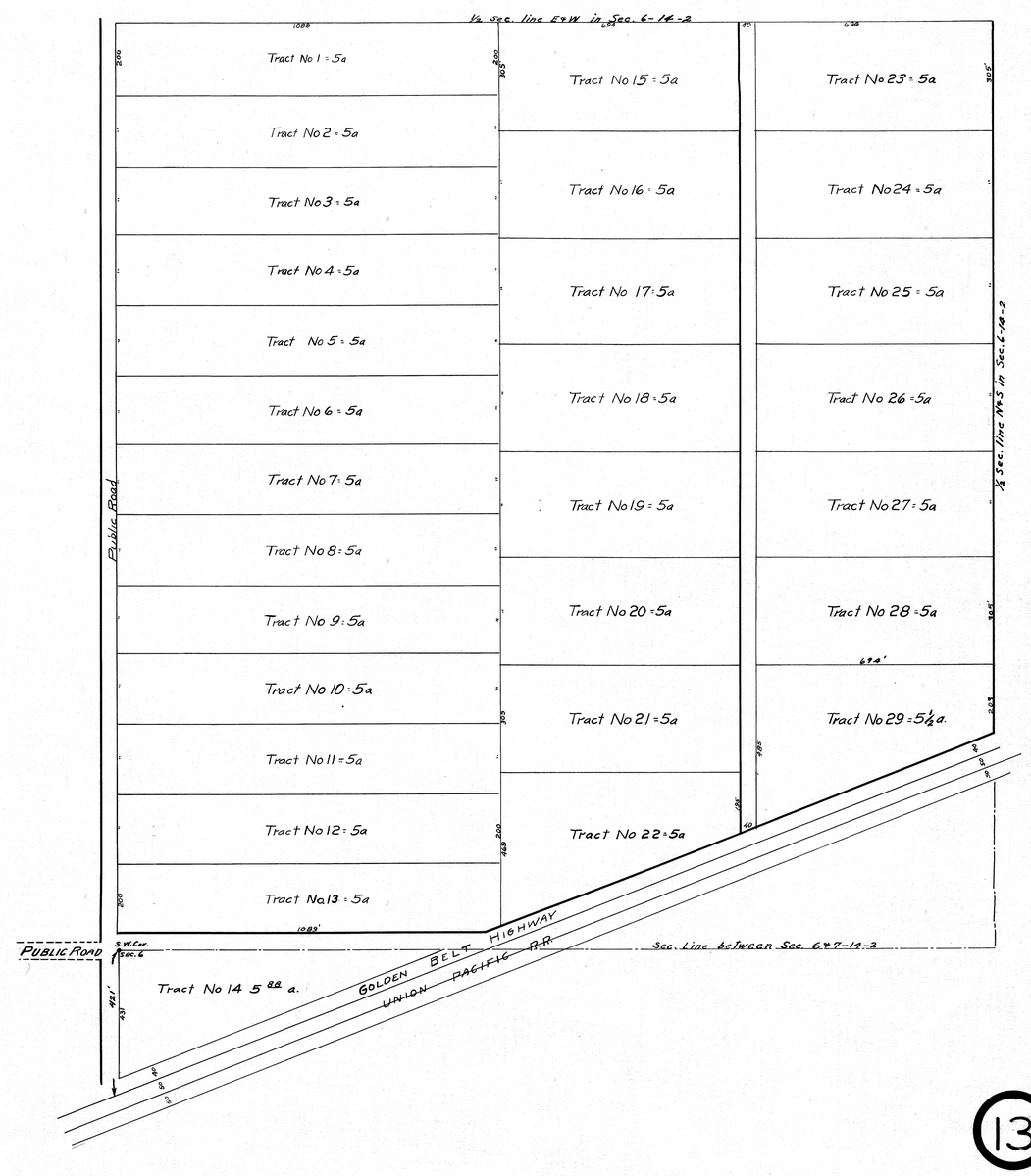
Scale 1" = 200'