SURVEYOR'S PLAT 31

Part SE¼ of SW¼ Sec 11 Twp R3West
Saline County Kansas
Scale 1"=100'
W.S. Farrar, Surveyor

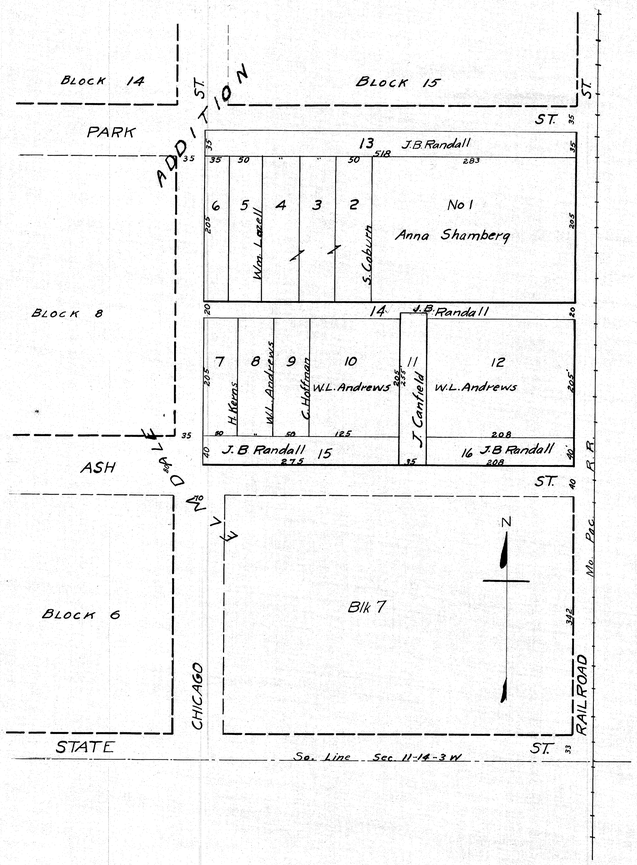

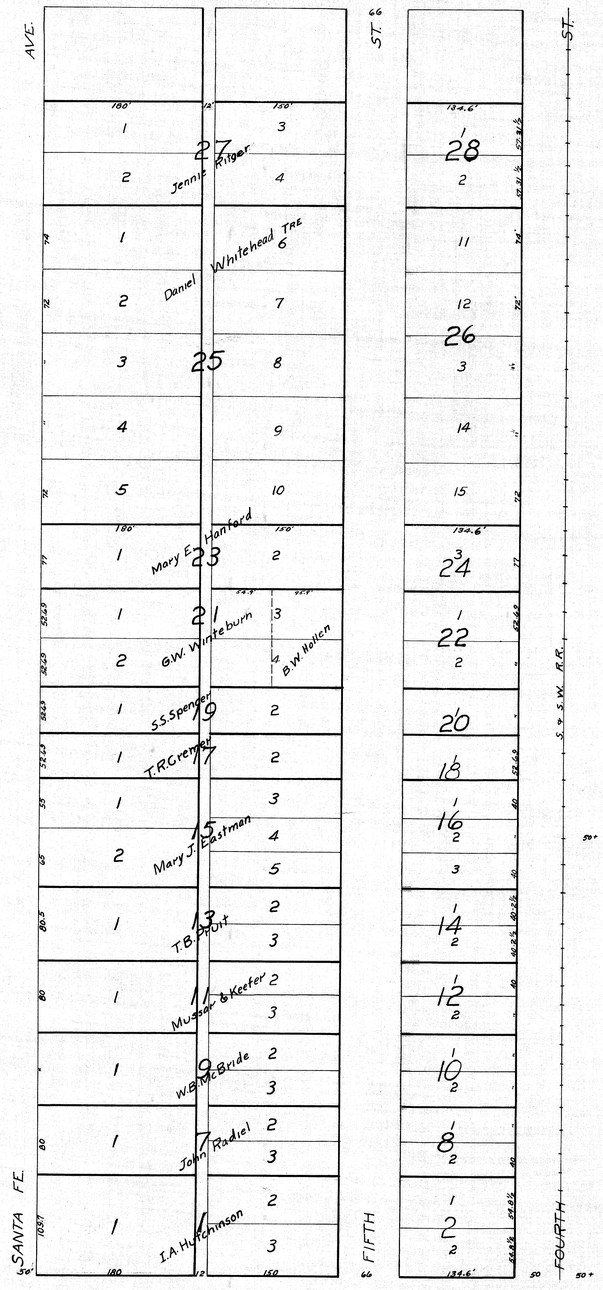

MAP OF HUTCHINSON'S ADDITION TO SALINA KANSAS

Scale 1"=80'

SURVEYED BY O.P. HAMILTON

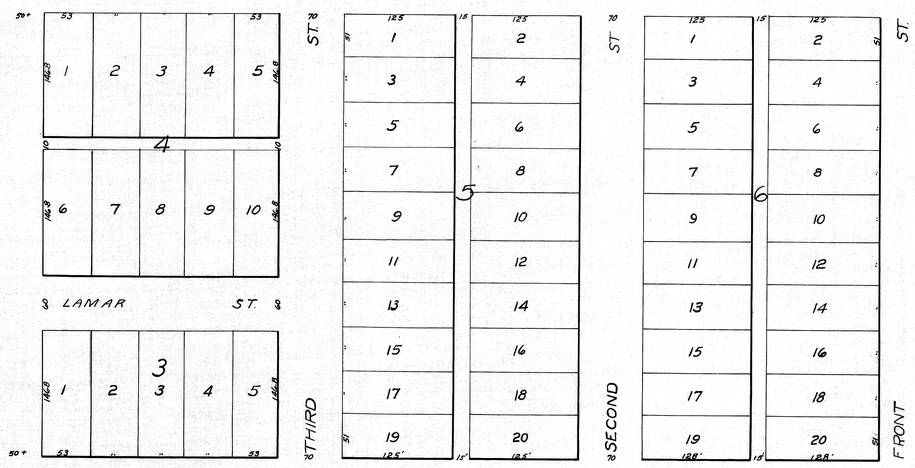

GARDENHOME

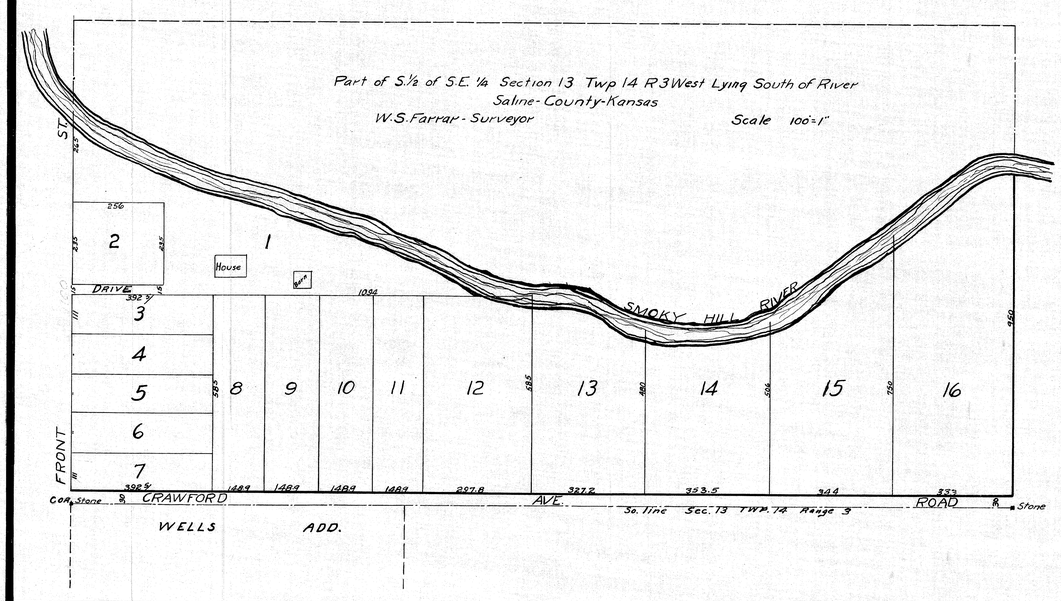

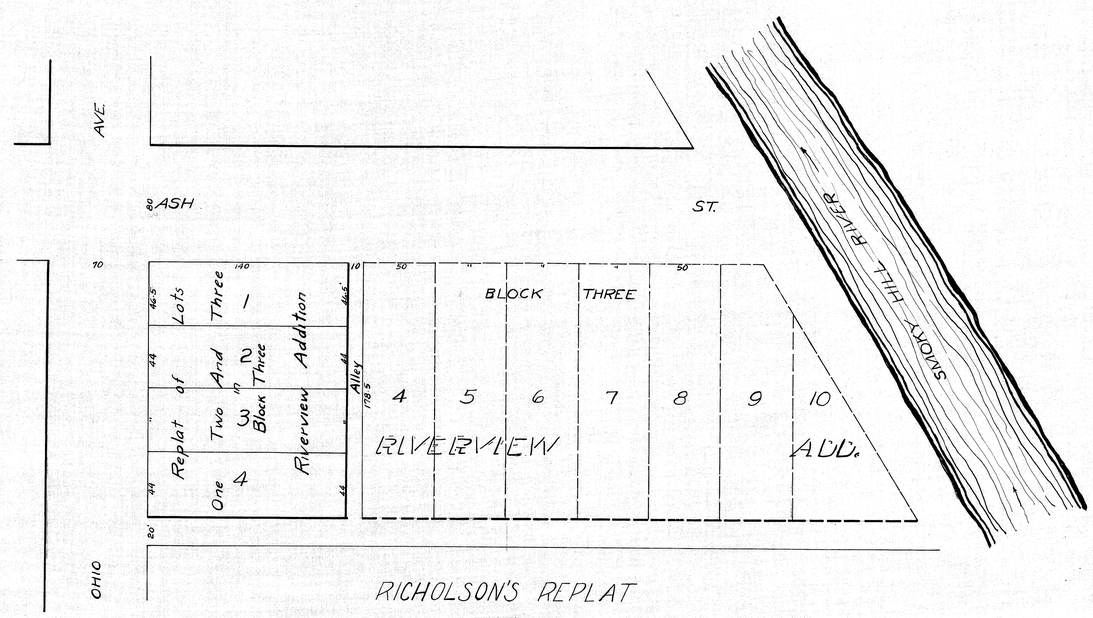

RICHOLSON'S REPLAT

OF
LOTS 1-2 & 3 IN BLOCK 3
RIVERVIEW ADDITION TO THE CITY OF SALINA, SALINE COUNTY, KANSAS
SCALE-1"=50'
P.G. WAKENHUT, CITY ENGR.
AUGUST 1919