PLAT OF OAKDALE

SALINE COUNTY KANSAS

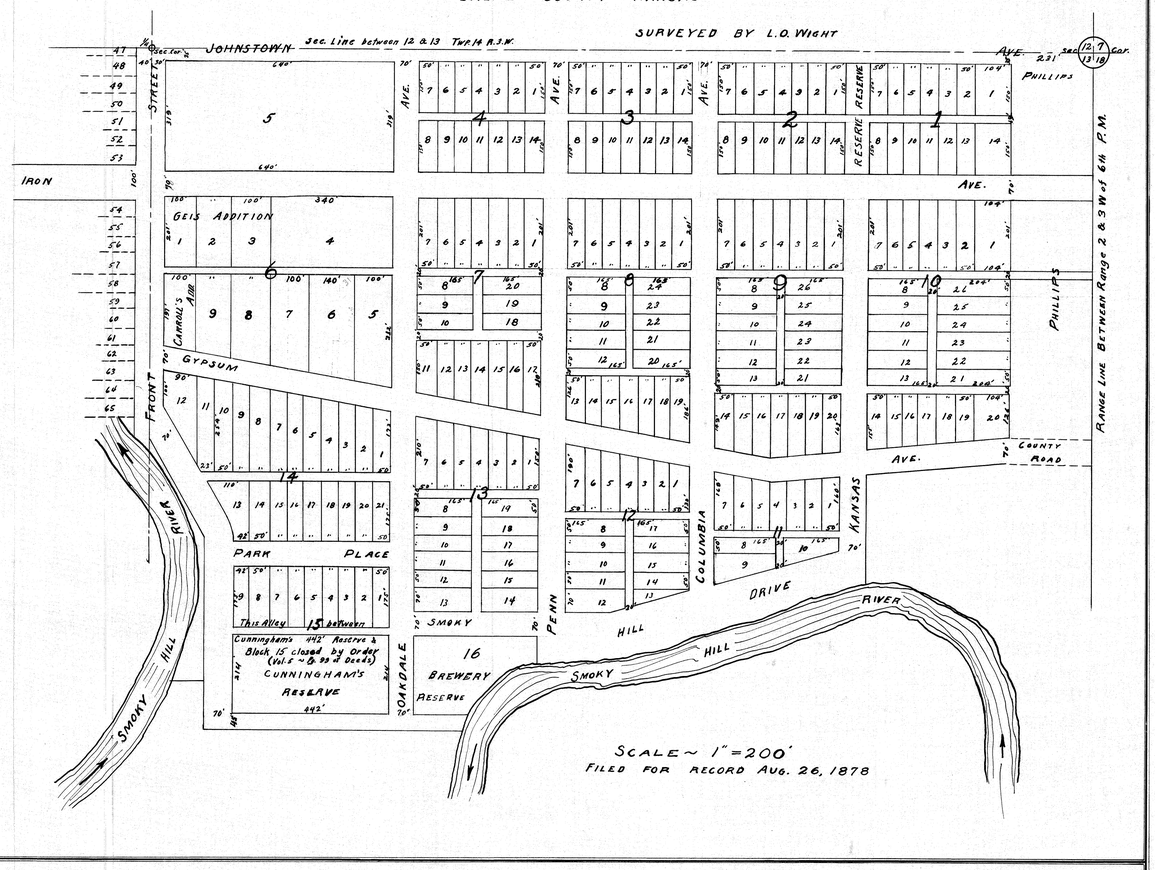

SCALE ~ 1" = 200'
FILED FOR RECORD AUG. 26, 1878

EAST GARDENS

LOCATED IN THE N.E. 1/4 OF SEC. 12 TWP. 14 RGE. 3 W.

SALINE COUNTY KANSAS

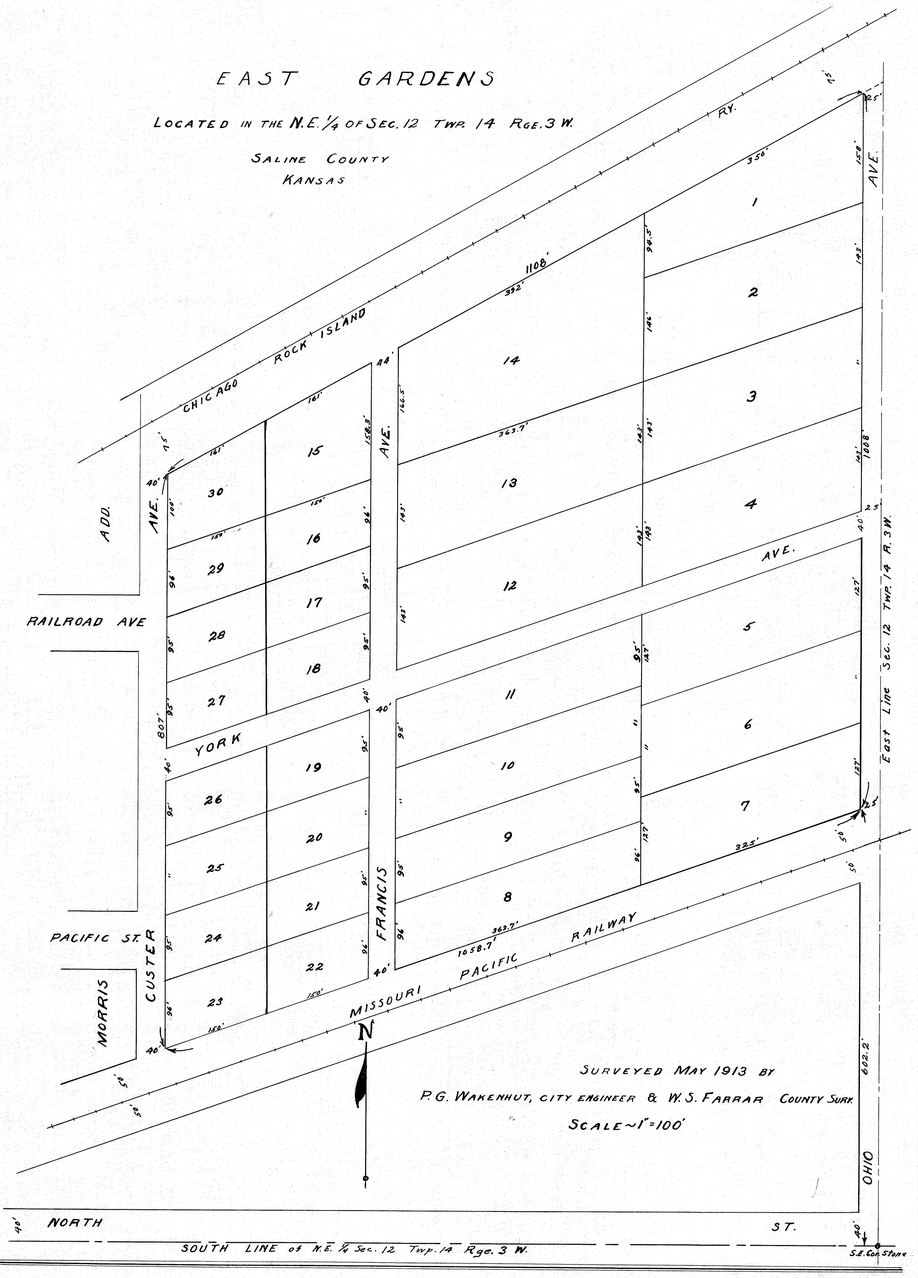

SURVEYED MAY 1913 BY
P.G. WAKENHUT, CITY ENGINEER & W.S. FARRAR COUNTY SURV.
SCALE ~ 1" = 100'

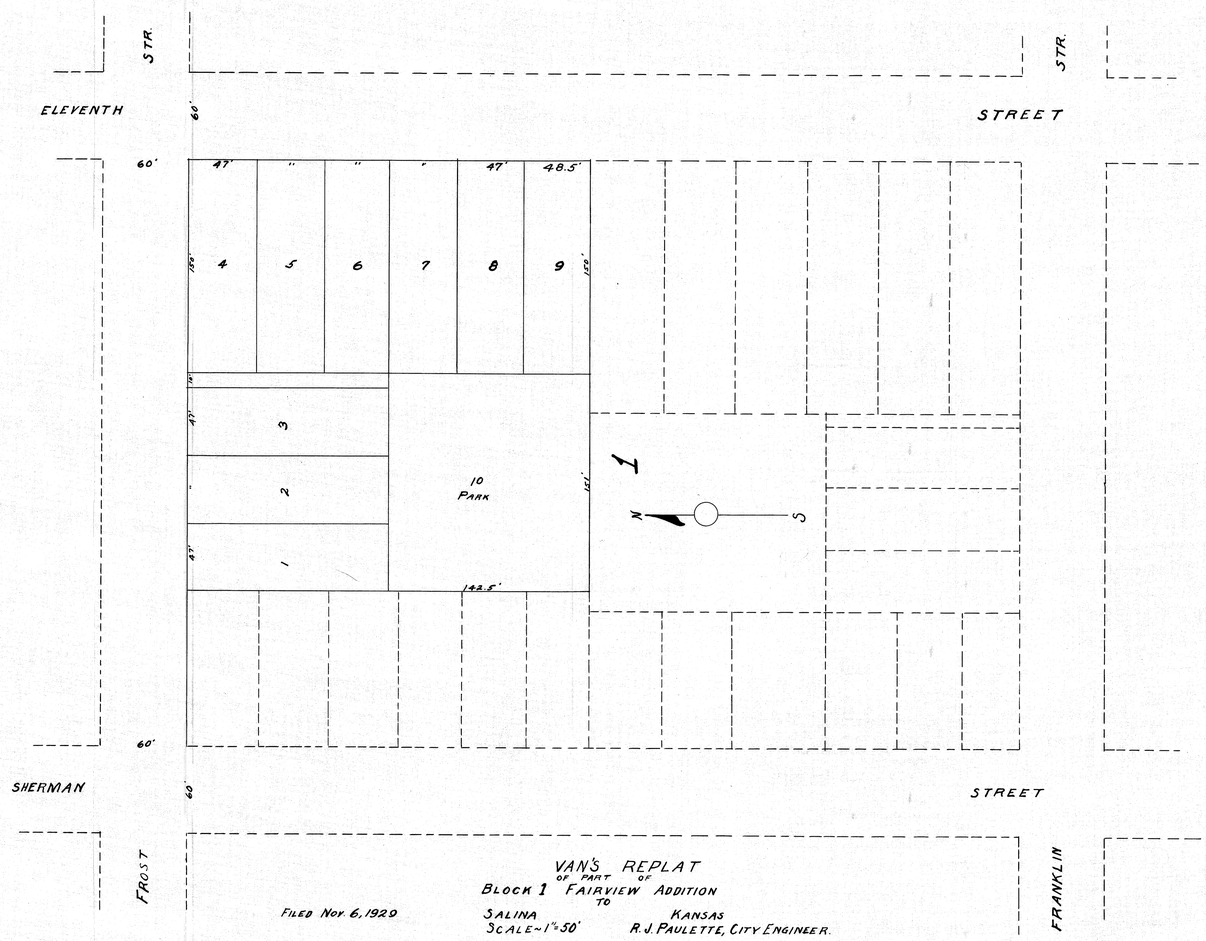

VAN'S REPLAT

OF PART OF BLOCK 1 FAIRVIEW ADDITION TO SALINA KANSAS

FILED NOV. 6, 1929
SCALE ~ 1" = 50'
R. J. PAULETTE, CITY ENGINEER.

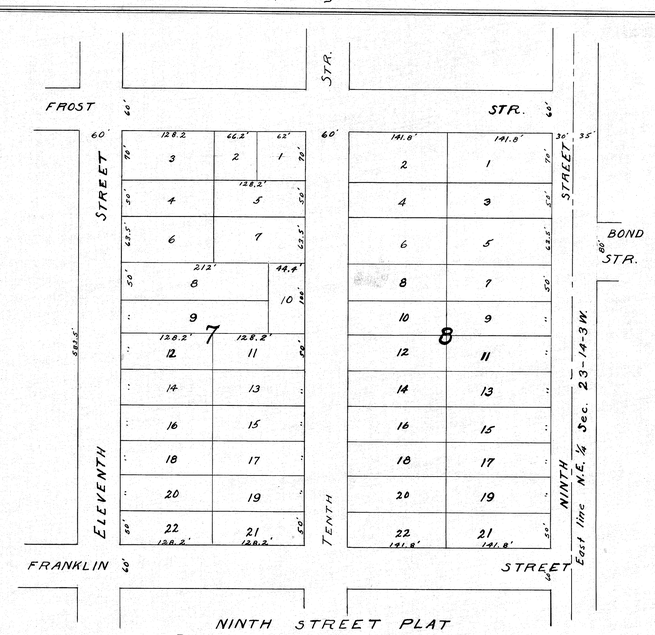

NINTH STREET PLAT

PART OF WESTVIEW ADDITION TO SALINA KANSAS

SCALE ~ 1" = 100'
P.G. WAKENHUT, SURVEYOR.
FILED FOR RECORD JUNE 8, 1923