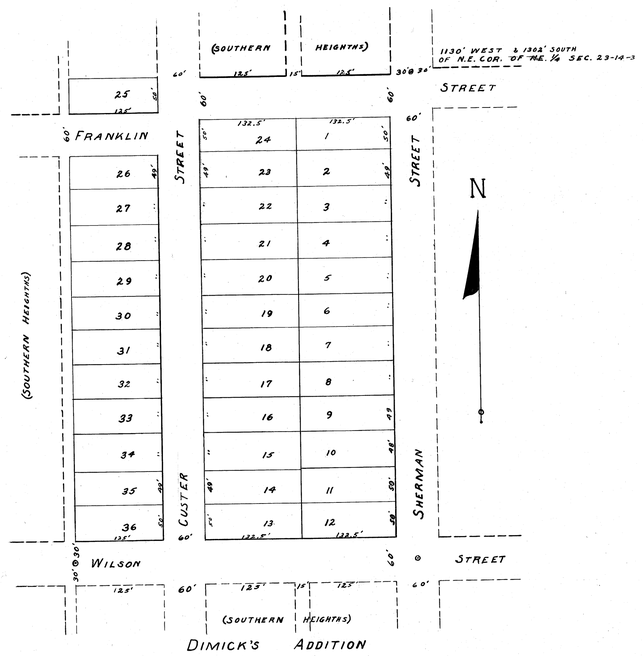

DIMICK'S ADDITION

R.J. PAULETTE CITY ENGINEER
SCALE~ 1"=100' BY L.M.S.
MARCH 8th 1927

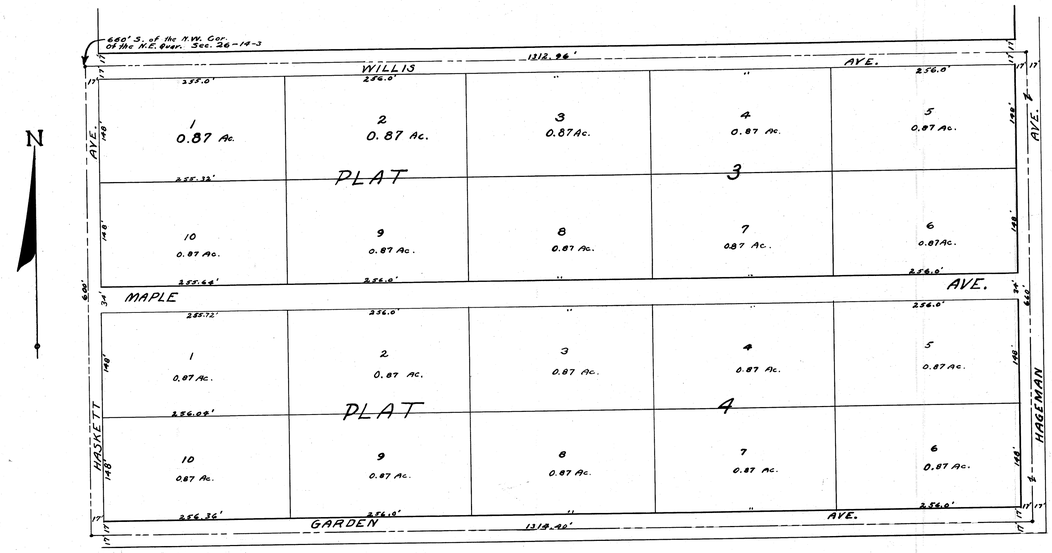

LAMER'S 2ND SUBDIVISION

Approved May 13th, 1930

The south half of the north half of the west half of the N.E Quar. Section 26, Twp. 14 S. Range 3 west of the 6th P.M. Saline Co., Ks.
Scale-100'=1" Feby. 20, 1930
W. H. Cost, Co. Surveyor.

SALINA

LOCATED ON THE SOUTH-WEST QUARTER OF SECTION TWELVE (12) AND THE NORTH WEST QUARTER OF SECTION THIRTEEN (13) IN TOWNSHIP FOURTEEN (14) SOUTH, OF RANGE THREE (3) WEST OF THE SIXTH PRINCIPAL MERIDIAN IN THE
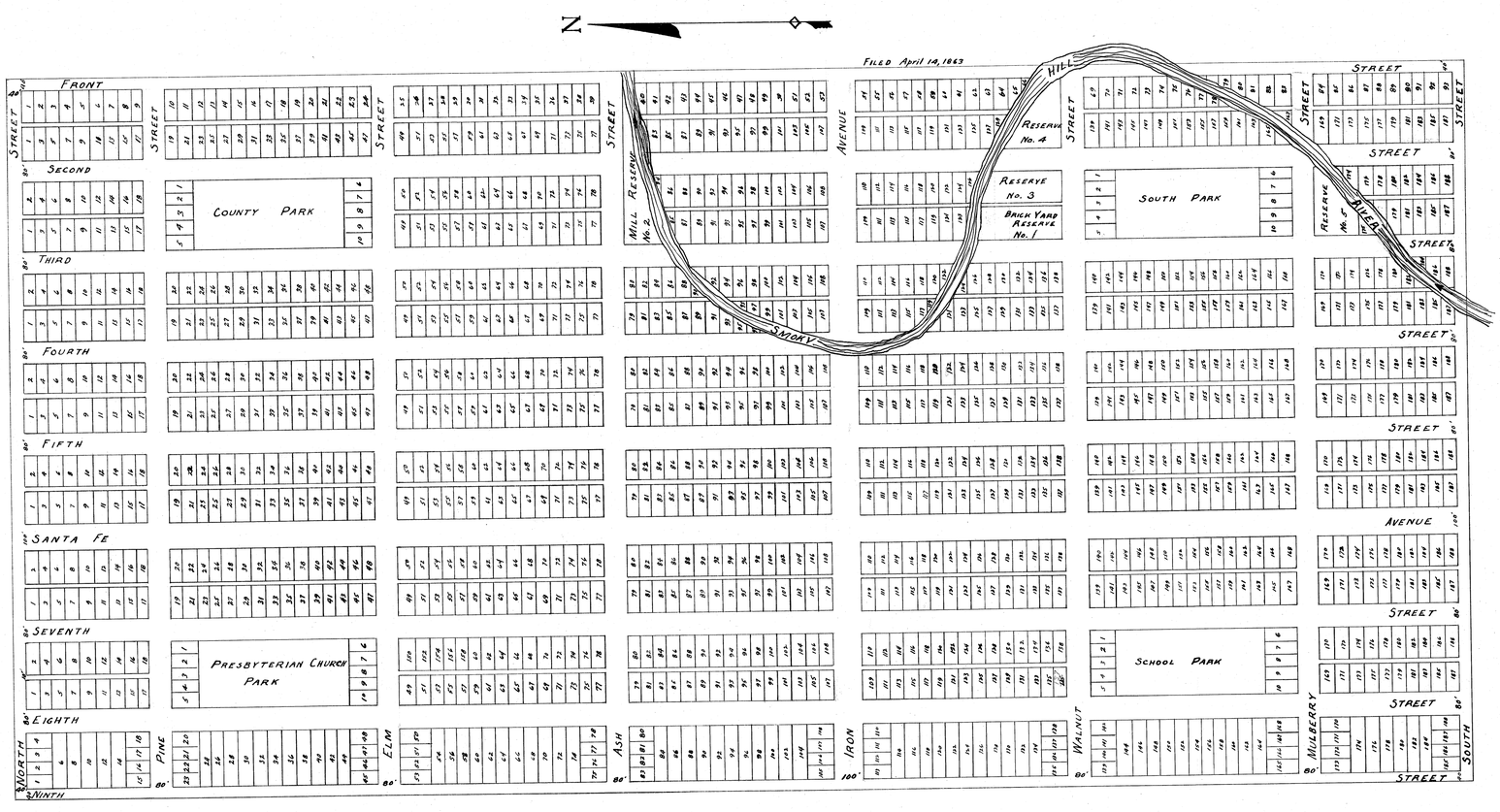
COUNTY OF SALINE STATE OF KANSAS