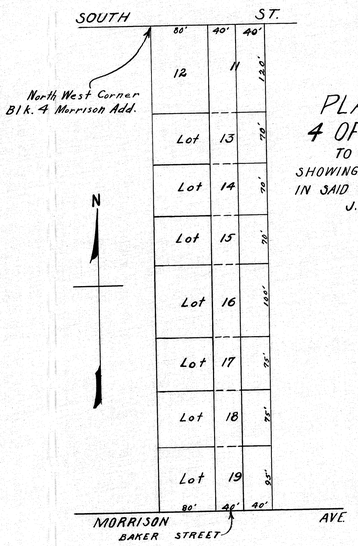

PLAT OF PART OF BLOCK 4 OF MORRISON'S ADDITION

TO THE CITY OF SALINA, SHOWING EXTENSION OF BAKER STREET IN SAID CITY AS DEDICATED BY J. EARL WYATT & ANOTHER

PLAT OF POWERS ADDITION TO SALINA KANSAS

SCALE ~ 1" = 100'

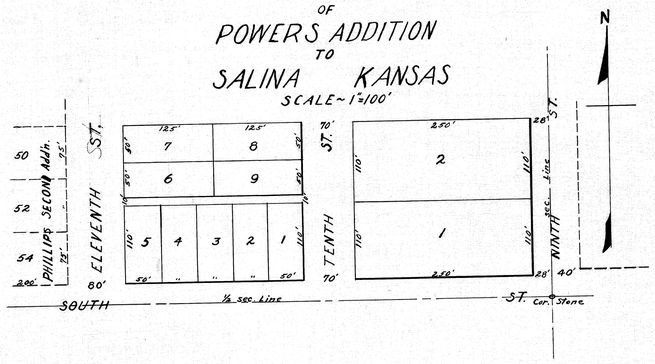

AMENDED PLAT of the Subdivision of that Tractional Part of BLOCK THREE in CALKIN'S ADDITION to the TOWN of SALINA, which lies South of the U.P.R.R. E.D

SCALE ~ 1" = 40' or 1/480

W.D. Jennerson, David Bebe } Owners

April 9, 1868

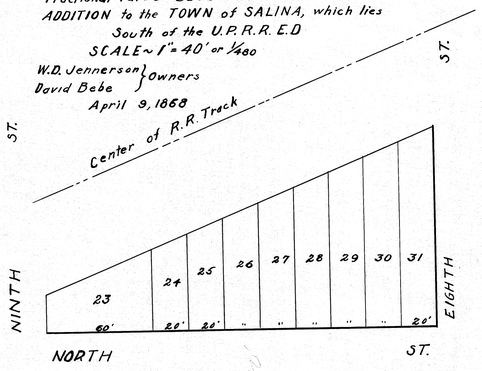

SURVEYOR'S PLAT J

OF

MILL RESERVES NO'S. 1-3-4 & 5 SALINA, IN

SALINE COUNTY KANSAS

W. S. FARRAR, SURVEYOR, SCALE ~ 1" = 100'

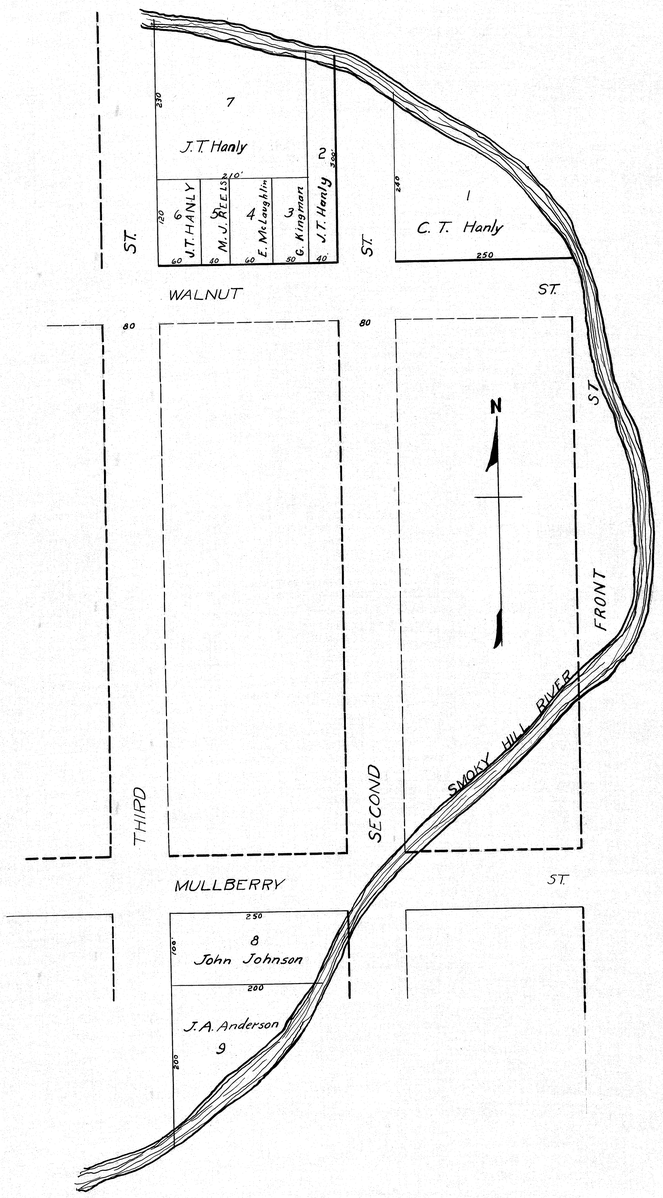

REPLAT OF BEEBE'S SECOND ADDITION TO SALINA KANSAS

SCALE ~ 1" = 100'

W.S. FARRAR, COUNTY SURVEYOR

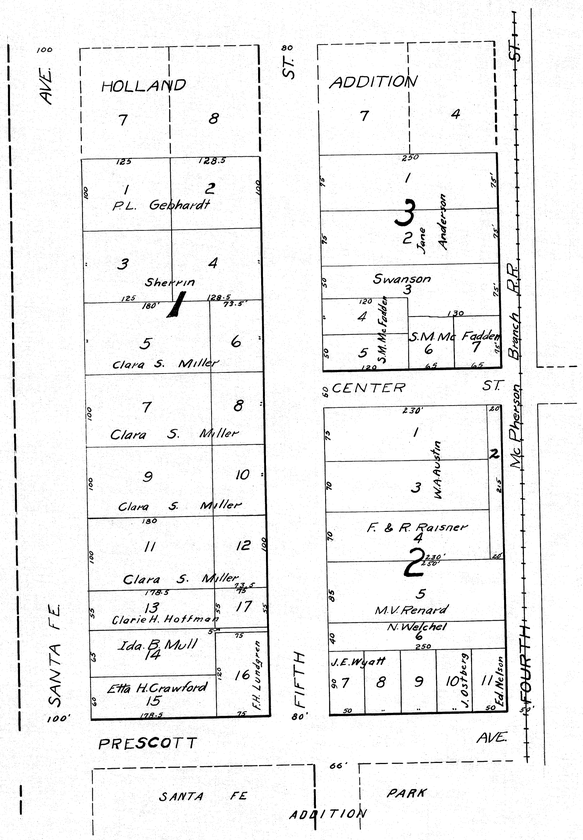

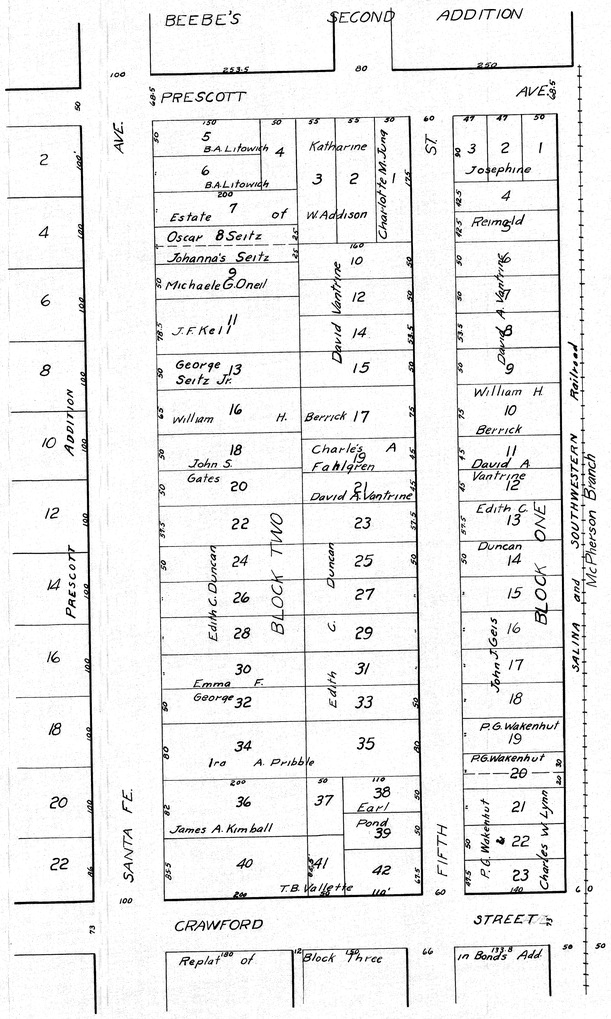

SANTA FE PARK ADDITION

TO

SALINA KANSAS

Scale 100' = 1"

P.G. Wakenhut, Engineer